
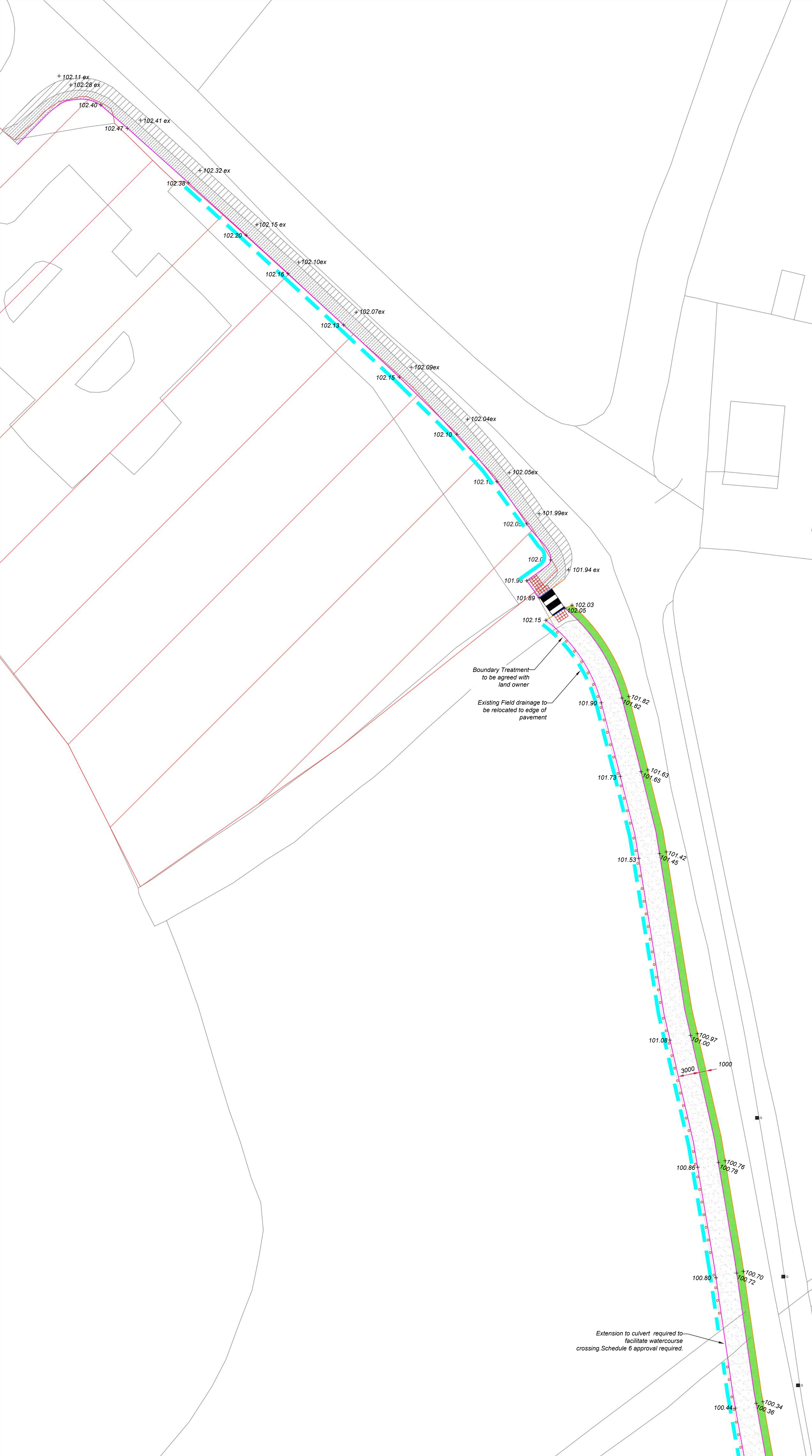


- LEGEND:
- Round Lake Recreational Site
 - Existing footpath
 - Proposed shared use path
 - Widening of existing footpaths to 3m
 - Grass verge
 - Relocated Drainage Ditch
 - Boundary Treatment TBC
 - Proposed flush pin Kerb
 - Proposed drop kerb
 - Proposed flush edging kerb
 - Proposed tactile paving
 - Proposed levels
 - Existing Gullies

- All dimensions are in millimeters unless stated otherwise. All levels are in meters referenced to AOD.
- This drawing should be read in conjunction with all relevant drawings (Architectural and Engineering).
- OSNI mapping for reference only and may be outdated, topographical survey required to confirm layouts and dimensions.
- Proposed levels are indicative only, all levels should tie in with existing surfaces.

Rev	Date	Description	Dm	Ckd	App
Client Mid Ulster District Council					
Project Round Lake, Fivemiletown Village Extension Programme					
Drawing Murley Rd Footpath Extension sheet 2					
Scale 1:250 @ A1					
			McAdam Design Ltd 1c Montgomery House 478 Castlereagh Road Belfast, BT5 6BQ T 028 9040 2000 F 028 9079 4144 admin@mcadamdesign.co.uk www.mcadamdesign.co.uk		
Drawn	R Malone	Checked	K O'Sullivan	Approved	K O'Sullivan
Date	04/10/2019	Date	04/10/2019	Date	04/10/2019
Project No E2178		Drawing No 8502		Revision	
All dimensions are in millimetres. Figured dimensions to be taken in preference to scaled dimensions. Dimensions to be checked on site. © 2010 McAdam Design Ltd					



- LEGEND:**
- Round Lake Recreational Site
 - Existing footpath
 - Proposed shared use path
 - Widening of existing footpaths to 3m
 - Grass verge
 - Relocated Drainage Ditch
 - Boundary Treatment TBC
 - Proposed flush pin Kerb
 - Proposed drop kerb
 - Proposed flush edging kerb
 - Proposed tactile paving
 - Proposed levels
 - Existing Gullies

1. All dimensions are in millimeters unless stated otherwise. All levels are in meters referenced to AOD.
2. This drawing should be read in conjunction with all relevant drawings (Architectural and Engineering).
3. OSNI mapping for reference only and may be outdated, topographical survey required to confirm layouts and dimensions.
4. Proposed levels are indicative only, all levels should tie in with existing surfaces.

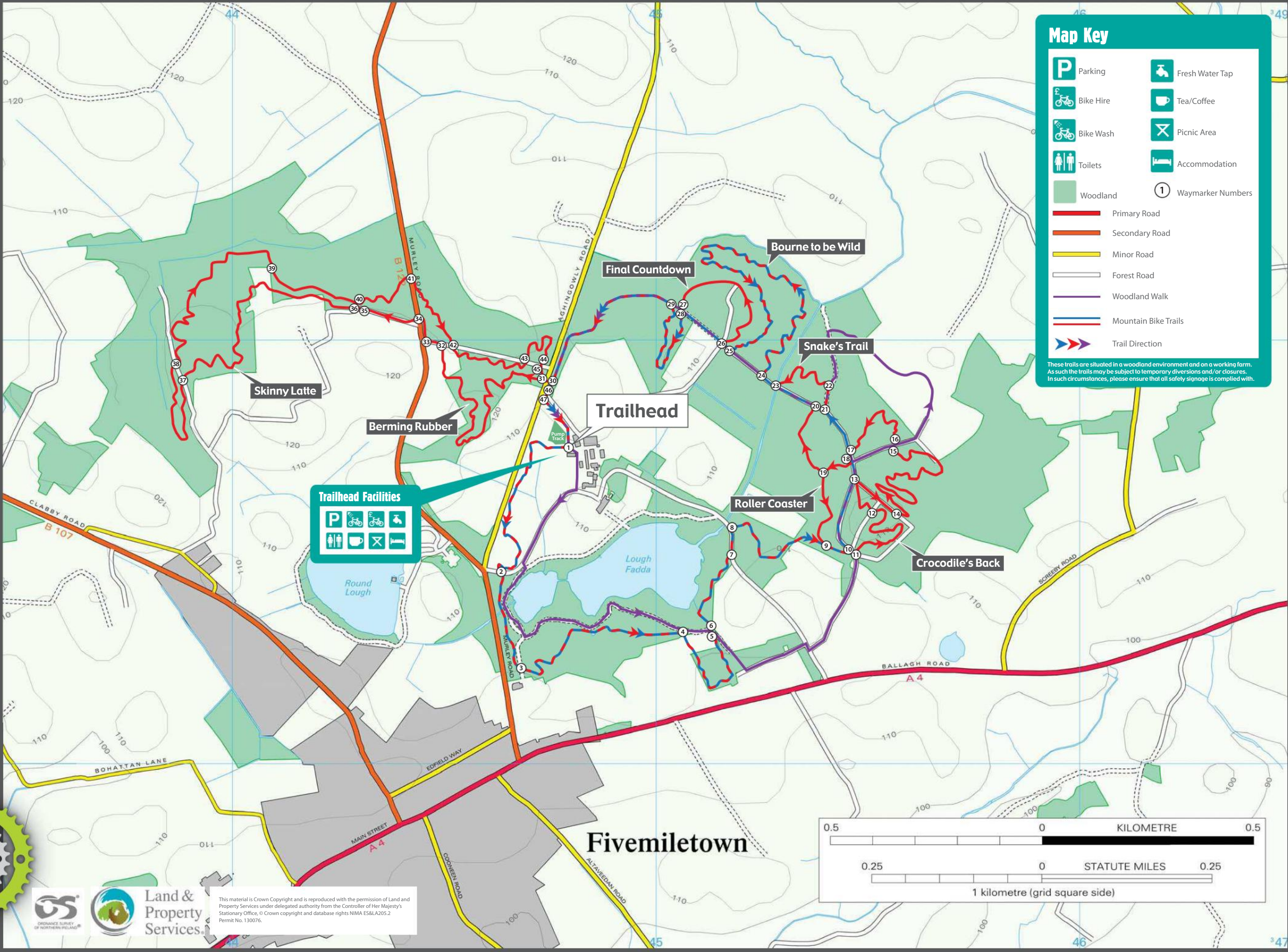
Rev	Date	Description	Dm	Ckd	App
Client	Mid Ulster District Council				
Project	Round Lake, Fivemiletown Village Extension Programme				
Drawing	Murley Rd Proposed Layout & Levels sheet 1				
Scale	1:250 @ A1				

McAdam Design Ltd
1c Montgomery House
478 Castlereagh Road
Belfast, BT5 6BQ
T 028 9040 2000
F 028 9079 4144
admin@mcadamdesign.co.uk
www.mcadamdesign.co.uk

Drawn	R Malone	Checked	K O'Sullivan	Approved	K O'Sullivan
Date	04/10/2019	Date	04/10/2019	Date	04/10/2019
Project No	E2178	Drawing No	8501	Revision	

All dimensions are in millimetres. Figured dimensions to be taken in preference to scaled dimensions. Dimensions to be checked on site. © 2010 McAdam Design Ltd

Blessingbourne Trails



Map Key

Parking	Fresh Water Tap
Bike Hire	Tea/Coffee
Bike Wash	Picnic Area
Toilets	Accommodation
Woodland	Waymarker Numbers
Primary Road	
Secondary Road	
Minor Road	
Forest Road	
Woodland Walk	
Mountain Bike Trails	
Trail Direction	

These trails are situated in a woodland environment and on a working farm. As such the trails may be subject to temporary diversions and/or closures. In such circumstances, please ensure that all safety signage is complied with.

