

Policy on Street Naming and Numbering

Document Control			
Policy Owner	Director of Public Health & Infrastructure		
Policy Author	Director of Public Health & Infrastructure		
Version	Version 2		
Consultation	Senior Management Team	Yes / No	
	Trade Unions	Yes / No	
Equality Screened by	Principal Building Control Officer	Date	27/04/21
Equality Impact Assessment	N/A	Date	
Good Relations	N/A		
Approved By	Environment Committee	Date	11/05/21
Adopted By	Council	Date	27/05/21
Review Date		By Whom	
Circulation	Councillors, Staff		
Document Linkages			

Contents Page

Paragraph	Description	Page Number
1.0	Introduction	
2.0	Policy Aim & Objectives	
3.0	Policy Scope	
4.0	Linkage to Corporate Plan	
5.0	Naming of new Streets	
6.0	Renaming Existing Streets	
7.0	Roles & Responsibilities	
8.0	Impact Assessments <ul style="list-style-type: none">• Equality Screening & Rural Needs Impact• Staff & Financial Resources	
9.0	Support & Advice	
10.0	Communication	
11.0	Monitoring & Review Arrangements	

Appendices	Description	Page Number
A	Article 11 of the Local Government (Miscellaneous Provisions) (NI) Order 1995	
B	Naming of New Streets and Housing Developments: <i>Procedure</i>	
C	Renaming Existing Streets: <i>Procedures</i>	

1.0 INTRODUCTION

1.1 Mid Ulster District Council resolved that a policy and associated procedures be developed to guide the Council in accordance with the provisions of Article 11 of the Local Government (Miscellaneous Provisions) (Northern Ireland) Order 1995("the 1995 Order"), referenced in Appendix A to this policy, on;

- (i) Naming of New Streets and Housing Developments;
- (ii) Renaming and Re-numbering existing streets

2.0 Policy Aim & Objectives

2.1 **Policy Aim:** To ensure the naming of New Streets and Housing Developments is delivered in a fair, equitable and consistent manner.

2.2 Policy Objectives:

- To facilitate Mid Ulster District Council in meeting its statutory obligations with regard to local government Street Naming requirements
- To confirm the mechanism and process by which Mid Ulster District Council will name new streets and housing developments
- To provide residents with a process whereby they may request the renaming of their street
- To ensure street names are reflective of localities within which they are being proposed and engagement of all affected residents of streets where requests have been received to rename

3.0 Policy Scope and Legislative Framework

3.1 This policy relates specifically to the naming of New Streets/ Housing Developments and processing requests for the erection of nameplates expressing the name of the street in a language other than English. The statutory basis for this policy is contained within Article 11 of the 1995 Order.

- 3.2 This legislation empowers Council to authorise the naming of streets within its respective District. The 1995 Order provides for street naming, street numbering and the provision of street signs. It also provides the Council with a discretionary power to erect dual language street signs or second nameplates in a language other than English via Section 1a and 1b. A copy of the relevant statute is included in Appendix A.

Interpretation and Definitions

- 3.3 For purposes of this Policy the following interpretation/ definitions apply as set out within the 1995 Order:

- Nameplate - defined as a means of 'signifying a name in writing'
- Street - defined as 'any road, square, court, alley, passage or lane'.

4.0 Linkage to Corporate Plan

- 4.1 Referring to Mid Ulster District Council's Corporate Plan 2015-2019, this policy contributes toward the delivery of Corporate Theme 1 *Delivering for Our People*.

5.0 Naming of New Streets

- 5.1 Proposals for new Street names linked to traditional place names will be favorably considered and that if such a place name is traditionally in a language other than English, that name may also be considered as the name by which that place may be known. The procedure that will apply in relation to proposal under this [policy] is contained in Appendix [B]. Building names are not controlled by statute and do not form part of this Policy.
- 5.2 Criteria - General

To maintain the heritage and identity of the area administered by Mid Ulster District Council in naming a new Street and/ or Housing Development the following criteria shall be adhered to. The name chosen shall;

1. Reflect the local townland name, or a local geographical/ topographical, social or historical feature.
2. The name shall not use the townland name within which the street and/ or the housing development is situated. The townland name shall still form part of the postal address.

3. The name should not mark any historical or political event or any individual or family, living or deceased.
4. The prefix of the name can only be the same as an existing Street or Road name prefix in the locality if it is accessed from that street or road.
5. To avoid confusion over addresses the name should not sound similar to an existing Street or Road name in that District Electoral Area.
6. The erected nameplate shall express the name in English; and may express that name in any other language other than English in accordance with Article 11 of the 1995 Order.
7. Although not prescriptive or exhaustive the running order/hierarchy for Street naming should follow an easily understood pattern, for example:
 - Road–Street–Avenue–Mews–Drive–Lane–Close–Alley

6.0 Renaming and Renumbering Existing Streets

- 6.1 Provision shall be made for the renaming and renumbering of existing Streets within the Mid Ulster District Council area, where instances as noted in 7.2 below require that that this be undertaken to maintain a consistent approach to street naming. The 1995 Order empowers Council to authorise Street names within the area they administer. The procedure that will apply in relation to a proposal under this policy is contained in Appendix C.

6.2 Criteria - General

The renaming or renumbering of an existing street shall normally only be considered;

- To remove similar or the same street name in the immediate locality
- Where a street name has been 'lost'
- To correct an incorrectly spelt name
- If emergency services have reported problems in identifying and locating the street
- If postal services or other statutory agencies has reported problems in identifying and locating the street
- Where a request has been received by the Council and signed by not less than 50% of the occupiers of a street to which a change is being sought. This would be based on 1 occupier per premises on the relevant street

7.0 Roles and Responsibilities

- 7.1 **Director of Public Health and Infrastructure:** shall have responsibility for implementation of this policy by Mid Ulster District Council, through the Building Control Service.
- 7.2 **Building Control Service:** shall be responsible for implementing arrangements to administer; (i) requests to name New Streets and Housing Developments and (ii) requests to rename existing Streets.
- 8.0 **Impact Assessments**
- 8.1.1 **Equality Screening & Impact**
- 8.1.1 This policy has been subject to equality screening in accordance with the Council's equality scheme screening process. It has been 'screened out' for an Equality Impact Assessment.

8.2 **Rural Needs Impact**

- 8.2.1 This policy has been subjected to a rural needs impact assessment and thus can demonstrate regard to rural needs when delivering this public service.

8.3 **Staff & Financial Resources**

- 8.3.1 No issues have been identified which will impact on the delivery of Council business as a result of this policy being implemented. Valid requests for determination will be brought to attention of Committee.

9.0 **Support and Advice**

- 9.1 Advice and guidance on the implementation of this should be sought from the Head of Building Control

10.0 **Communication**

- 10.1 The Building Control Service within the Public Health & Infrastructure Department of Council is responsible for the communication, delivery and adherence to this policy

11.0 **Monitoring and Review Arrangements**

- 11.1 Implementation of this policy will be routinely monitored and a formal review undertaken 4 years from its effective commencement date.

Appendix A
Article 11, Local Government (Miscellaneous Provisions) (Northern
Ireland) Order 1995

Street names and numbering of buildings

Powers of councils in relation to street names and numbering of buildings

11.—(1) A council may erect at or near each end, corner or entrance of any street in its district a nameplate showing the name of the street; and a nameplate erected under this paragraph—

- (a) shall express the name of the street in English; and
- (b) may express that name in any other language

(2) A council may, immediately adjacent to a nameplate erected under paragraph (1) which expresses the name of a street in English only, erect a second nameplate expressing the name of the street in a language other than English.

(3) Neither this Article nor anything done by a council thereunder authorises or requires the use of the name of a street expressed in a language other than English as, or as part of—

- (a) the address of any person; or
- (b) the description of any land; for

the purposes of any statutory provision.

(4) In deciding whether and, if so, how to exercise its powers under paragraph (1)(b) or (2) in relation to any street, a council shall have regard to any views on the matter expressed by the occupiers of premises in that street.

(5) Any person who—

- (a) obscures, pulls down or defaces any nameplate erected under paragraph (1) or (2);
- (b) erects in any street any nameplate showing as the name of the street a name different from that in any nameplate erected in the street under paragraph (1) or (2); or
- (c) erects in any street any nameplate purporting to show the name of the street, without the authorisation of the council for the district in which the street is situated,

shall be guilty of an offence and liable on summary conviction to a fine not exceeding level 2 on the standard scale.

(6) Where a council has exercised its powers under paragraph (1) in relation to any street, the occupier of each house or other building in that street shall ensure that that house or building is at all times marked with such number as the council may approve for the purposes of this Article.

(7) Where a person fails to comply with paragraph (6) the council may serve on him a notice requiring him to comply with that paragraph within 7 days from the date of service of the notice.

(8) A person who fails to comply with a notice served on him under paragraph (7) shall be guilty of an offence and liable on summary conviction to a fine not exceeding level 2 on the standard scale.

(9) Where a person fails to comply with a notice served on him under paragraph (7) in respect of any house or other building, the council may itself do anything which he has failed to do and may recover from that person summarily as a civil debt any expenses thereby reasonably incurred by it.

(10) In this Article—
“nameplate” includes any means of signifying a name in writing; “street” includes any road, square, court, alley, passage or lane.

(11) The power of a council to erect a nameplate under paragraph (1) or (2) includes power—

- (a) to erect it on any building or in such other manner as the council thinks fit; and
- (b) to cause it to be erected by any person authorised in that behalf by the council.

(12) The following statutory provisions shall cease to have effect, namely—

- (a) sections 64 and 65 of the Towns Improvement Clauses Act 1847^{F6};
- (b) in section 38 of the Towns Improvement (Ireland) Act 1854^{F7} the words “naming the streets and numbering the houses and also so much thereof as relates to”;
- (c) section 21 of the Public Health Acts Amendment Act 1907^{F8};
- (d) section 19 of the Public Health and Local Government (Miscellaneous Provisions) Act (Northern Ireland) 1949^{F9}; and
- (e) so much of any local Act as relates to the naming of streets or the numbering of houses or buildings;

Appendix B

Naming of New Streets and Housing Developments: *Procedure*

1. Developers should submit an application for a new Street/ Development naming to the Council's Building Control service within the Public Health and Infrastructure Department ("the Department") before any promotional activity on the sale of properties commences.
2. The applicant should recommend at least 2 but no more than 3 names per street for consideration, outlining how they consider the proposed names comply with the criteria referred to within Section 5.2 above. To ensure compliance, applicants should consider contacting local historical/community groups where available, which may be beneficial on receiving advice on names which would be relevant for proposed names of a new road/street in the locality.
3. If the Department determines that the name(s) does not conform to the criteria within 5.2 of this Policy, the developer/applicant will be informed of this and asked to submit an alternative name(s) and/or written representations as to why they disagree. When the Council receives an alternative name(s) and the Council Officer deems that it meets the criteria then it will be recommended to the Council's Environment Committee for consideration.
4. If the developer/applicant is not in agreement with the Department's evaluation they can make written representations which will be considered at the next available meeting of the Environment Committee.
5. The developer/ applicant will be informed of the approved name following approval of the Environment Committee minutes at the next available Council meeting of Mid Ulster District Council
6. Should the Committee not accept any of the presented options the applicant/ developer will be informed of the Council's decision
7. If following the non-acceptance of a proposed name the applicant/ developer does not resubmit an alternative name to the Council within 8 weeks of the date of the decision letter, the Council may identify a name and notify the applicant/ developer of their intention to approve that name. The Council shall allow four weeks to elapse from the date of the notification of the name before presenting it to the next available Environment Committee
8. If a street name has been approved by the Council it shall not be considered for change within 6 months from the date of approval, unless in accordance with the Council's Standing Orders.
9. Names shall be shown on nameplates which will include the townland where relevant and erected in line with current Guidance.
10. New buildings will be allocated numbers consecutively with odd numbers to the right hand side and even numbers to the left hand side.

Appendix C

Renaming Existing Street Name: Procedures

This procedure provides guidelines for the procedure for renaming of existing street/road names which the 1995 Order empowers councils to authorise. The following procedure for canvassing the views of occupiers and the criteria to be applied in deciding whether to rename a street with an alternative in English shall be:

1. Upon receipt of a petition, signed by not less than 50% of the householders (based on one resident per household over the age of 18) of the street/road ("a Petition") the Council will consider a survey of the street/road in relation to the desired name change and reason for same.
2. The proposed name must meet the criteria set down in this policy for the naming of New Streets, as detailed within 5.2 of this policy.
3. If the Department considers the new name meets the criteria, approval to undertake the survey will be sought from the Environment Committee.
4. The Council will survey, by post, to the occupier(s) of each of the properties listed on the Electoral Register and one survey per established business as appears on the Non-Domestic Valuation List of that street/road or the part of a street/road affected at that time; seeking their views on the request to change the name. The survey shall be carried out by the Council's Building Control service.
5. Residents of the existing street being surveyed to be made aware at time of survey of issues which will arise if the street is successfully renamed.
6. Replies will be by way of a supplied self-addressed envelope and must be returned by the date specified in the correspondence giving notification of the survey and reason for same . Only replies received from registered occupiers by that date will be considered
7. The outcome of the survey will be presented to the Environment Committee and only where all occupiers (100 %) in the affected street agree with the proposed name change, will a recommendation be presented to approve the change.
8. Where a request is not approved any further request will not be considered until the expiry of a 12 month period from the date of the Environment Committee meeting where the outcome of the survey was considered.
9. Where a Petition to have an existing street renamed is not approved then the occupiers will be notified of this.

10. Where a new nameplate is erected. The decision to remove an existing nameplate will be made by Property Services, where deemed necessary to do so.
11. Historical nameplates may remain in place where they are fitted to an existing wall (or dwelling), where they will not affect directional issues. This shall be at the discretion of Property Services.
12. Where the Department receives a request from the emergency services, mail delivery services or other statutory bodies who have difficulty locating the street to rename it. They shall inform residents as noted above and consider to survey and rename the street upon the agreement of all households on that street. Such requests shall be notified to and approval sought from Environment Committee and outcome of survey reported to same.

MID ULSTER DISTRICT COUNCIL

New Street Name Proposals

Applicants Name & Address:

FARASHA PROPERTIES LTD.

Description:

34 CULREVOG ROAD DUNSTOWN BT11 7PY.

Ref:

F/2022-6594/MAST



Comhairle Ceantair
Lár Uladh
Mid Ulster
District Council

	Proposed Street Name	Linkage to Locality	Reason for Choice
Option 1	CASTLE LANE MEWS.	Property is adjacent to Castle fields.	REFLECTING A LOCAL HISTORICAL FEATURE
Option 2	CASTLE LANE CLOSE	As above	As above.
Option 3			

* Please avoid the use of apostrophes, hyphens, full stops and commas.

Please note that street naming proposals should be in accordance with Mid Ulster Council Policy (Attached)

Signed

Dated 1/6/22





Project: **Proposed Apartments at 63 Thomas street Dungannon**

Client: **Farasha Properties Ltd**

Drawing: **Location Map**

Job No: **3315-01**

Revisions:

Drawn By: Aidan

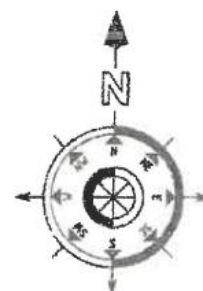
Checked By: JAK

Date: Oct 19

Scale: 1:2500

J AIDAN KELLY LTD
CHARTERED MEMBER OF THE BRITISH INSTITUTE OF ARCHITECTURAL TECHNOLOGIST

50 Tullycullion Road Dungannon Co Tyrone BT70 3LY
 Tel:- 02887 767363 Fax:- 02887 767313 info@jakelly.co.uk



Crown Copyright
 License No. 514

F/S94/22

29 MAR 2022

MID ULSTER DISTRICT COUNCIL



New Street Name Proposals

Applicants Name & Address: Sandale Developments Ltd, c/o Garvagh House, 8 Garvagh Road,
Donaghmore BT 70 3LS

Description: 29 Dwellings at Oaks road, Dungannon

Ref: F/2022/0919

	Proposed Street Name	Linkage to Locality	Reason for Choice
Option 1	Oaks Avenue	Connection with Oaks Road or other natural forms	The beauty of oak trees along Oaks Road and their presence and contribution to the landscape of the local area. Street name has references to oak trees.
Option 2	Oaks Drive	Connection with Oaks Road or other natural forms	The beauty of oak trees along Oaks Road and their presence and contribution to the landscape of the local area. Street name has references to oak trees.
Option 3	Bloomfield Avenue	Colour of locality and surrounding landscape	Description of the colour of locality and surrounding green and open landscape

* Please avoid the use of apostrophes, hyphens, full stops and commas.

Please note that street naming proposals should be in accordance with Mid Ulster Council Policy (Attached)

Signed *pp. M. Lee* Dated *2/6/2022*

ACEmap® Single

Printed: 03/12/2018 Customer Ref:

Centre Point (Easting, Northing): 280047, 363156

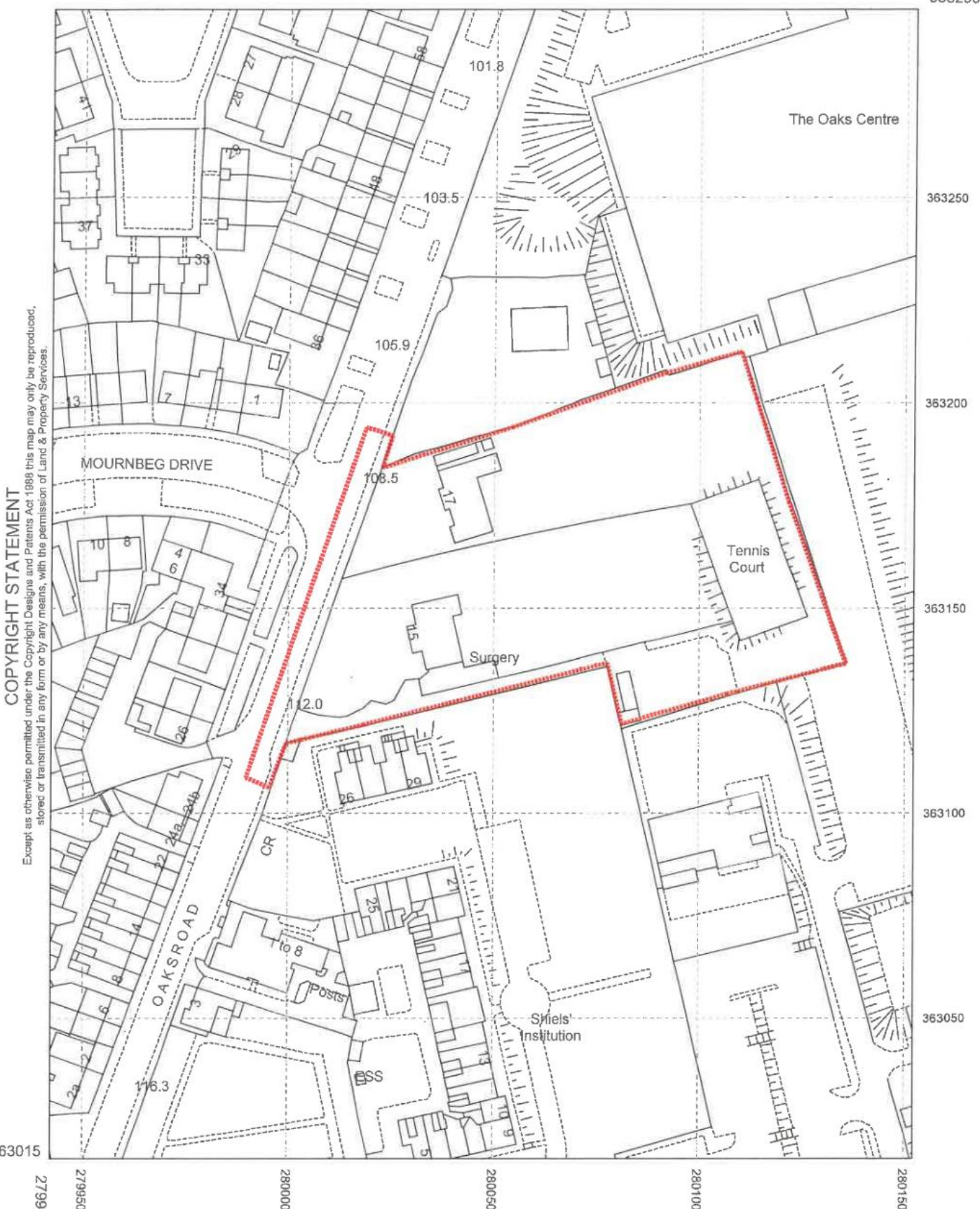
15 OAKS ROAD, DRUMCOO, DUNGANNON, BT71 4AR, 185645176

Scale: 1:1,250

Order no. ORD63750

Plan No. 16011SW2

This drawing is to be read in conjunction with the Consultant's drawings. Any discrepancies to be reported to Povall Worthington prior to commencement of works. Work from marked dimensions only. Do NOT scale from this drawing. All dimensions and levels to be checked on site by Contractor. Povall Worthington is the trading name of Povall Worthington Ltd, a limited liability company registered at 49 Station Road, Polegate, East Sussex, BN26 9EA (Reg No. 4095761). Refer to contact details below for information on this drawing.



COPYRIGHT STATEMENT
Except as otherwise permitted under the Copyright Designs and Patents Act 1988 this map may only be reproduced, stored or transmitted in any form or by any means, with the permission of Land & Property Services.

Every care has been taken to ensure accuracy in the compilation of this map at the time of publication. Land & Property Services cannot, however, accept responsibility for errors or omissions and when such are brought to our attention, the amendment of any future publication as appropriate shall be entirely at our discretion. Ordnance Survey of Northern Ireland and ACEmap® are registered Trademarks of Department of Finance and Personnel.

Licence / Permit No.

© Crown Copyright 2018

No. Revision By Date
STATUS: Building Control

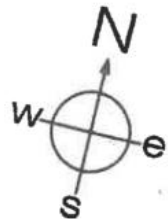
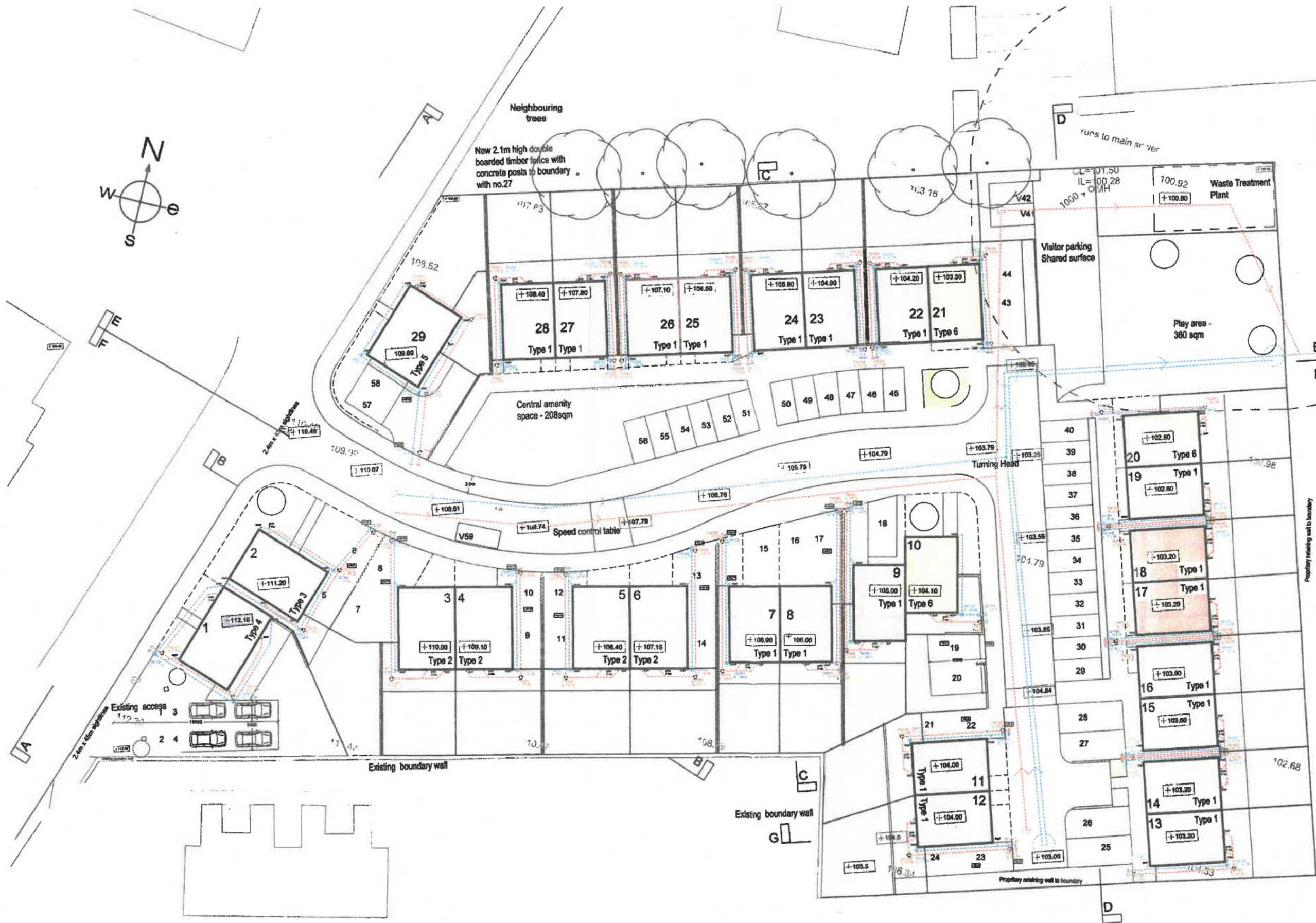
POVALL WORTHINGTON Architects
Building Surveyors
Project Managers

www.povallworthington.com Tel: 02890 768 706 Email: pw@pwmail.co.uk

client	SANDALE	date	11/04/2022
job title	Oaks Road, Dungannon	drawn/checked	JJ/MG
scale	1:1250 @ A3	drawing no.	WD01
drawing title	Site Location Plan	project no.	8712
		revision	-

18 MAY 2022

f/2022/0919



- Boundary treatments:**
- 1 1800(h) Timber fence
 - 2 1200(h) Timber fence
 - 3 1200(h) Steel railings
 - 4 Timber fence on retaining wall
 - 5 1800(h) brick wall
 - 6 1200(h) brick wall

- EXISTING LEVELS**
+5.5
PROPOSED LEVELS
+8.5
- Existing Trees
New small trees

- HOUSE TYPE KEY**
- TYPE 1 - General Needs House - 67 sqm
3 Person/2-Bed
x18
 - TYPE 2 - General Needs House - 94 sqm
5 Person/3-Bed
x4
 - TYPE 3 - General Needs House - 94 sqm
5 Person/3-Bed
x1
 - TYPE 4 - General Needs House - 94 sqm
5 Person/3-Bed
x1
 - TYPE 5 - General Needs House - 94 sqm
5 Person/3-Bed
x1
 - TYPE 6 - General Needs House - 76 sqm
3 Person/2-Bed
x3

- SOUND REDUCTION MEASURES:**
Refer to planning conditions, M+E info and window notes.
- 1) Oaks Road facing elevations of dwellings 1, 2 & 29, to have glazing units providing 34 dB RTn.
 - 2) The rear of dwellings of 1, 2 & 29, plus front and rear of 3-8 and 21-26 to have glazing units providing 30 dB RTn.
 - 3) The rear elevation of dwellings of 13-20, to have glazing units providing 17 dB RTn.

- Drainage Key:**
Diagrammatic only - see drainage drawings
See notes
- Proposed foul drainage
Proposed storm drainage

No. Revisions
STATUS: Building Control

POVALL WORTHINGTON

www.povallworthington.com Tel: 02940 766 700 Email: pw@povallworthington.com

Site: Oaks Road, Dungannon

Proposed site Plan

11/04/2022
JUNIO
1:200 @ A1
6712 WDCS

18 MAY 2022
P1202210919

MID ULSTER DISTRICT COUNCIL

New Street Name Proposals

Applicants Name & Address: JFM Construction Ltd, 75 Loughbeg Rd, Toomebridge, BT41 3TS

Description: New Development site off Killyfaddy Rd, Magherafelt, BT45 6EX

Ref: F/2022/0016



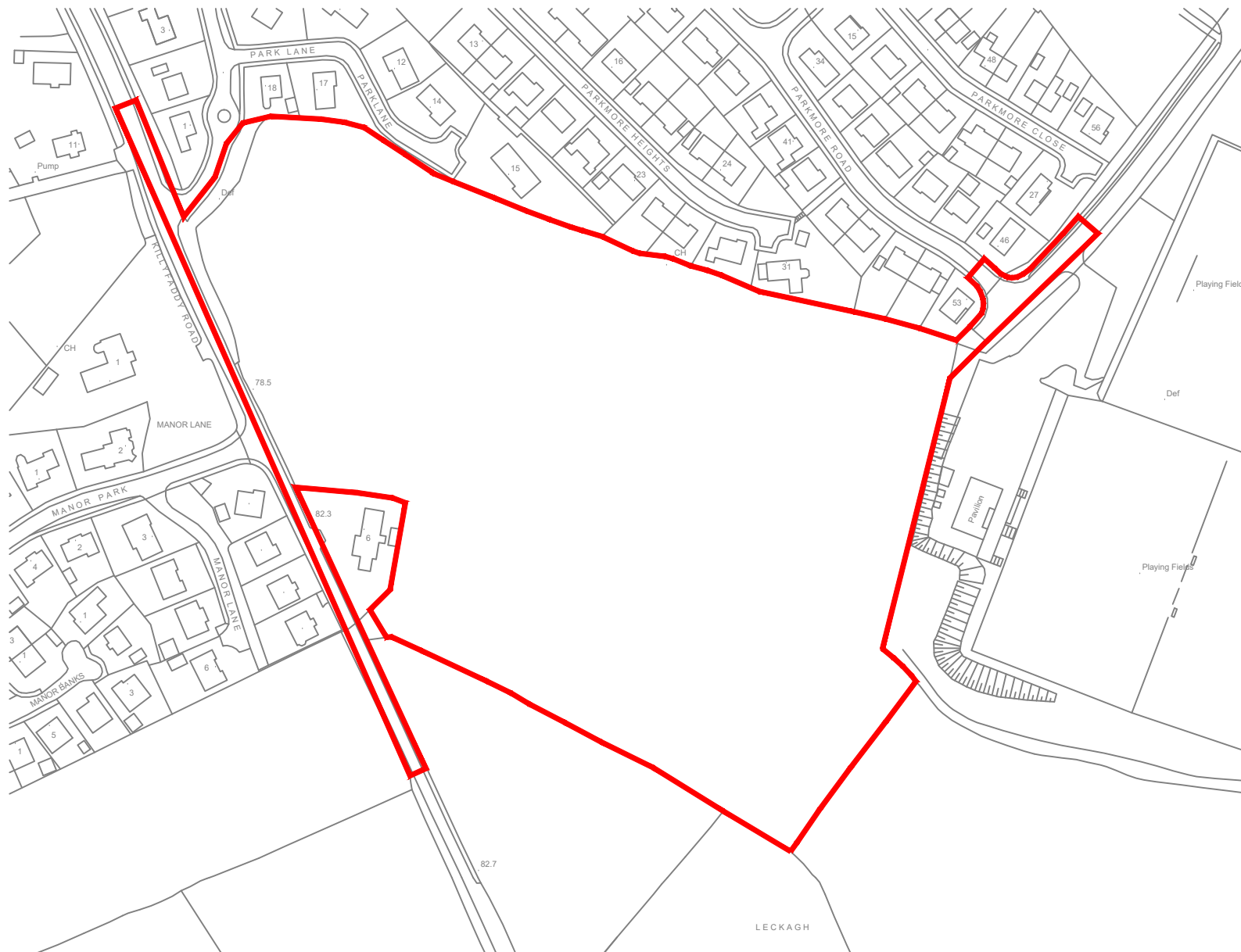
	Proposed Street Name	Linkage to Locality	Reason for Choice
Option 1	Hillside Manor	Hillside - The site has great changes of contours	Manor - represents the prestige houses approved
Option 2	Hillside Way	same as above	Way - representing the through road
Option 3	Hillside Drive	same as above	Drive - represents the through road drive

* Please avoid the use of apostrophes, hyphens, full stops and commas.

Please note that street naming proposals should be in accordance with Mid Ulster Council Policy (Attached)

Signed

Dated 21/06/22



Extent of Land relating to application.

Project Ref:	Client:	Date:
21127	JFM Construction Ltd	11/01/22
Drawing Ref:	Project Title:	Scale:
P01	Proposed housing development to the southeast of No.1 Park Lane, Killyfaddy Road, Magherafelt	1:2500
Drawing Title:	Drawn By:	Checked By:
Site Location Map	CMC	FDMCL
Revision:	Drawn By:	Checked By:
-	-	-

4-6 Linenhall Street, Ballymoney,
County Antrim, BT53 6DP
T: 028 7044 5000
E: hello@herearchitects.com
W: www.herearchitects.com



HYGIENIC STORAGE OF WASTE
Provide hardstanding area for waste bin storage as indicated on plan. Hardstanding to be minimum 1.2m x 1.2m to facilitate at least 30w. wheeled bin type containers in accordance with Section 2, Technical Booklet 1.2042.

UNFORESEEN CONTAMINANTS / INFRASTRUCTURE
Where unforeseen contaminants / infrastructure are found on site the contractor is responsible for making the local council & the environment agency aware of these at once & the necessary action taken following consultation with the proper statutory body.

SITE CLEARANCE
Existing building, structures etc -
Existing vacant buildings, sheds, plant rooms etc to be demolished and disposed of entirely including all fixtures, fittings, services installations, underground foundations, drainage etc. Contractor to carry out all necessary demolitions to enable the new construction works.
- refer to any specialist surveys and reports as necessary to carry out the works in a safe control manner.

EXISTING GROUND LEVELS ETC
Clear existing site of any vegetation, soils, gravels, hard surfacing & handmade materials etc necessary to complete the works - refer to specialist surveys and reports accordingly. Reduce site levels as necessary and remove & dispose of any existing ground materials as detailed and specified by civil engineer and accompanying specialist surveys and reports.

LEVELS
All proposed levels to be reviewed by Civil Engineer & adjusted accordingly.
Retaining structures to be designed by engineer with corresponding boundary finish over.

EXISTING ABOVE GROUND & UNDERGROUND DRAINAGE
Remove & dispose of as necessary.

EXISTING FOUNDATIONS, KERBING, PATHS & STEPS
Remove & dispose of as necessary. Submit proposals for any reuse of any existing ground materials as detailed and specified by civil engineer and accompanying specialist reports.

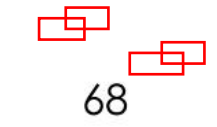
TEMPORARY FENCING & SCREENING
Provide as necessary suitable temporary site fencing as necessary to secure the site and protect existing site features. make good disturbed existing landscape / surfacing on completion.

DRAINAGE - PRIVATE WITHIN OWN PLOTS
100 mm diameter PVC drainage pipes to BS4660 laid in pea gravel to manufacturers instructions. Where a flexible pipe has less than 300mm cover under an area other than a vehicular areas, it shall have concrete paving slabs laid as bridging on minimum 75mm pea gravel fill above the top of the pipe, to be surrounded in minimum 50mm flexicell packing to pipe. All drainage falling within 1000mm of structure to be encased in concrete. Drains passing through a wall to have min. 50mm clearance all round. Provide lintels over all pipes passing through walls. Minimum fall 1:60.

Drainage omitted for clarity. Contractor is to determine best drainage run positions on site depending on site conditions. Manholes are to be kept to hardstanding locations where possible & out of future garage positions.

DISABLED ACCESS, APARTMENTS, HOUSES & SITE
The point of entry from the site (site entrance) to the common entrance of apartments and to the entrance of dwellings shall have a level approach with a gradient not exceeding 1:20 in accordance with technical booklet R of the current building regulations, where the level approach has a crossfall it shall not exceed 1:40.
All principle entrances shall have a level access threshold also in accordance with technical booklet R.

KEY:



PROPOSED FLOOR LEVEL

PLOT NUMBER

DWELLING TYPE WITH FINISH

r - RENDER / b - BRICK

1.2m HIGH BRICK WALL (0.8) WITH GALVANIZED TAILING OVER (0.4)

1.8m HIGH BRICK WALL (1.4) WITH GALVANIZED TAILING OVER (0.4)

PROPOSED 1.8m CLOSE BOARDED FENCE

PROPOSED 0.9m CLOSE BOARDED FENCE

RETAINING STRUCTURE TO ENGINEERS DESIGN WITH FENCING OVER

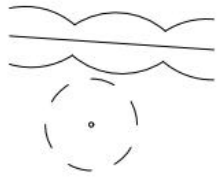
HEDGES RETAINED

VEGETATION REMOVED

BUFFER PLANTING - REFER TO LANDSCAPE CONSULTANTS SPEC

PROPOSED GARAGE

ROAD / FOOTPATH - REFER TO CIVIL ENGINEERS DESIGN



General Notes:
All site dimensions to be checked on site prior to construction by the contractor and any discrepancies or omissions to be reported to the architect immediately. Do not scale dimensions from this drawing.

Rev.	Date	Description	Drawn By	Checked By

Please check revision upon receipt and discard previous version

Client: **JFM Group**

Project Title: **Proposed housing development to the southeast of No.1 Park Lane, Killyfaddy Road, Magherafelt**

Drawing Title: **Proposed Site Plan**

Date: 16/12/21 Scale: 1:500 @ A1 Drawn By: NH Checked By: KC

21127
Drawing Ref
P03

HERE
ARCHITECTS
4-6 Linenhall Street, Ballinacorney, County Antrim, BT53 6BP
T: 028 344 5000 E: ballinacorney@herearchitects.com
W: www.herearchitects.com