

transportni

**Local Transport and Safety Measures,
Bridges and Street Lighting
Draft Programme
Mid Ulster District Council Area
2016-2018**

8 December 2015



Verners Bridge, Dungannon

CONTENTS	PAGE
Foreword	
Carriageway Improvements	
A45 Mayogall Rd / Ballymacpeake Rd, Clady	7
A29 Moneysharvin Rd, Maghera	8
B162 Disert Rd, Draperstown	9
B43 Newell Rd at Lisnahull Rd, Dungannon	10
A29 Cookstown Rd, Dungannon	11
B83 Old Monaghan Rd, Clogher	12
A45 Ballynakilly Road at Creenagh Bridge, Coalisland	13
A45 Granville Rd, Dungannon	14
B161 Mountjoy Rd, Mountjoy	15
Killytoney, Tobermore	16
Drum Road, Cookstown	17
Sightline Improvements	
Aughrim Rd / Gracefield Rd, Magherafelt	18
U5024 Gortade Rd / B75 Kilrea Rd, Upperlands	19
B35 Granville Rd at Killyliss Rd	20
C645 Gorestown Rd at Mullybrannon Rd	21
B160 Annaghquin Rd/U816 Drumballyhugh Rd/U920	22
Gortvale Rd/U821 Drummond Rd, Rock	
U830 Tullyard Road, Sandholes	23
B4 Pomeroy Road/Knockaleery Road, Cookstown	24
U5033 Craigadick Road, Maghera	25
Footways	
Mullaghboy Lane, Magherafelt	26
U5180 Westland Rd, Magherafelt	27
Killyman Rd, Dungannon	29
Cunninghams Lane, Dungannon	30
Killymaddy Knox, Dungannon	31
C684 Ballygawley Rd, Dungannon	32

B18 The Loup	33
B18 Ballyneill Rd, Ballyronan	34
B520 Stewartstown Rd, Stewartstown	35
U808 North St, Pomeroy	36
C565 Muff Rd, Churchtown	37
Fountain Road, Cookstown	38
Cycling Provision	
A4 Crossowen Road, Augher to Clogher	39
Traffic Management	
Magherafelt town centre	40
Dungannon A29 Route Strategy	41
Thomas Street Roundabout	42
Moy Rd, Main Rd, Moygashel	43
Park and Ride Facility	
Stangmore – A29 Moy Road	44
Castledawson Park and Ride	45
Traffic Calming	
Riverside Dr, Cookstown	46
Benburb Road, Moy	47
Lettice Street, Augnacloy	48
Forth Glen, Cookstown	49
Safer Routes To Schools	
Knockloughrim Primary School	50
St Marys College, Claudy	51
Aghamullan Primary School, Dungannon	52
Killyman Primary School, Killyman	53
Pedestrian Measures	
Ballyronan Rd, Magherafelt	54
High Street, Moneymore	55
Lineside, Coalisland	56
Main Road, Moygashel	57

Collision Site Remedial	
Coalisland Road, Edendork	58
Bridges Programme	
Derrytresk Bridge	59
Verners Bridge	60
Creenagh Bridge	61
Teebane Bridge, C621 Teebane Rd, Dunnamore	62
Ardtrea Bridge, C563 Littlebridge Rd, Coagh	63
Feenan Beg Bridge, A29, Cookstown Rd, Moneymore	64
Drumraw Bridge, A29 Dungannon Rd	65
B47 Sixtowns Rd, Straw, Draperstown	66
Boherdaile Bridge, Cloane Rd, Moneyneaney	67
Crockaghole Bridge, Moyard Rd, Straw	68
Milltown Bridge, Maghera	69
New Bridge, Aughrim Rd, Toome	70
Bridge Repainting	71
Vehicle Restraint Systems	
Vehicle Restraint Programme	71
Street Lighting Programme	
List of Street Lighting Schemes	72

FOREWORD

It is my pleasure to submit to you the first Local Transport and Safety Measures (LT&SM), Bridges and Street Lighting draft programme for Mid Ulster District Council Area for the period 2016-2018.

As indicated at the July meeting the levels of resource funding available to the Department were affecting our ability to maintain the road network with all maintenance activities including pot hole and street lighting repair, gully emptying and grass cutting all affected. I am pleased to advise that we have recently been allocated additional resource funding and this allows us to resume a normal service for this year. Staff are currently engaging with external contractors to seek to address the backlog of work that has built up across these functions and we should all see an improvement across the network in the weeks and months ahead.

The Draft LT&SM Programme 2016-2018 contains proposed schemes generated by requests for improvements from the public, public representatives and schemes identified within TransportNI. All the proposed schemes have been assessed in accordance with current procedures and are considered to be high priority and represent good value for money. The assessment procedure takes into account a number of factors including cost, traffic volumes and collisions.

Based on current funding levels, it would not be possible to deliver all of the schemes included in the draft programme over the 2016-2018 period. The Division will however continue to bid for additional funding and plan ahead by developing schemes in terms of design and land acquisition to ensure that we are well placed to utilise additional funding should it become available.

I hope you find the report and presentation interesting and informative. TransportNI values comments on the various scheme proposals included in

the draft programme. An appendix is also attached updating progress on the current year's programme and I hope you find this information helpful.

Seamus Keenan, Network Development Manager and Gerry Hackett, Network Development Engineer for the Mid Ulster Council area look forward to meeting the Council to present this programme and to hear member's views on it.

C Loughrey
Divisional Manager

DRAFT LT&SM PROGRAMME

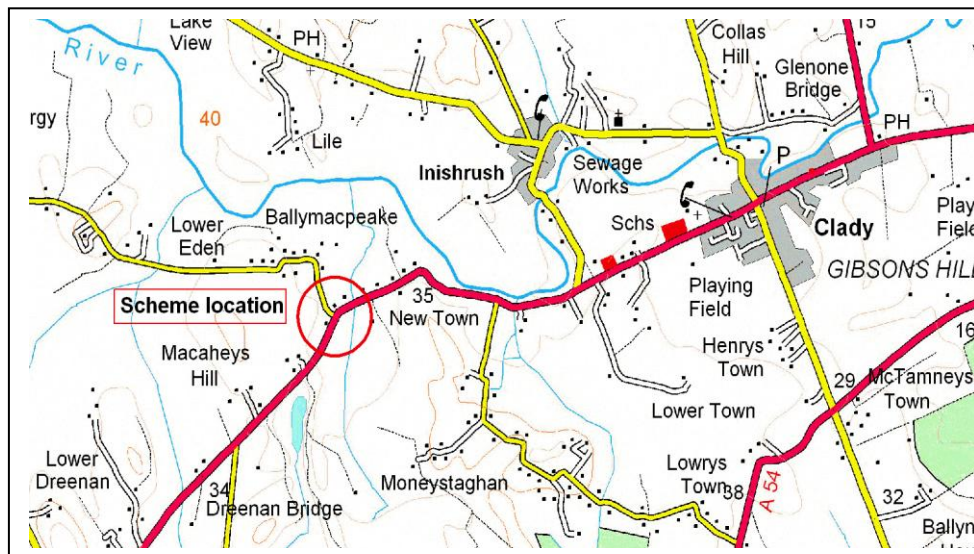
Carriageway Improvements 2016 – 2018

A42 Mayogall Road at Ballymacpeake Road - Forward sight lines

Location: A42 Mayogall Rd / U5067 Ballymacpeake Rd

The scheme aims to create a safe environment for motorists by providing a forward sightline at the junction of Mayogall Rd and Ballymacpeake Rd.

The scheme cost is estimated to be £20,000.



DRAFT LT&SM PROGRAMME

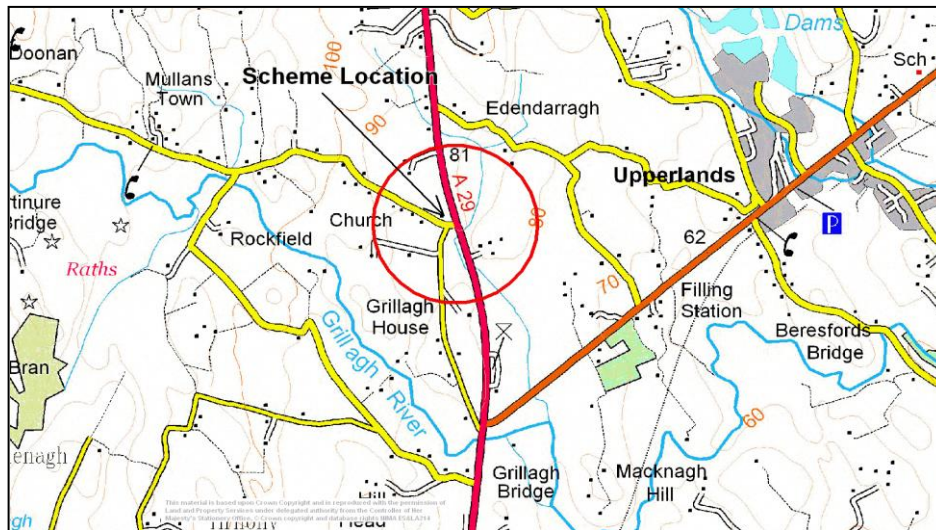
Carriageway Improvements 2016 – 2018

A29 Moneysharvin Rd - Junction Improvement

Location: A29 Moneysharvin Rd at U5038 Gortinure Road junction, Maghera

The scheme aims to create a safe environment for motorists by providing a facility to assist vehicles turning right into the Gortinure Road.

The scheme cost is estimated to be £40,000.



DRAFT LT&SM PROGRAMME

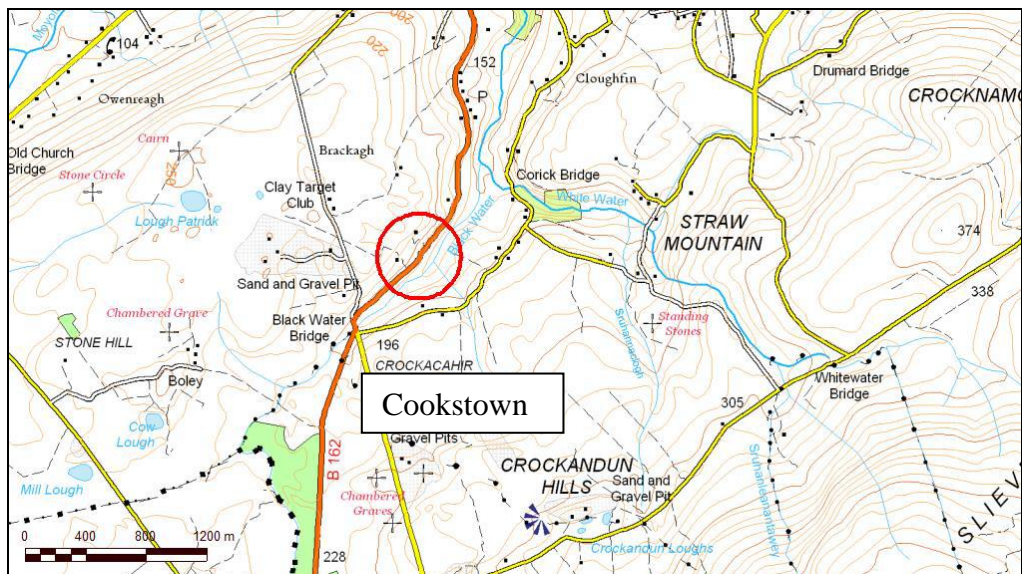
Carriageway Improvements 2016 – 2018

B162 Disert Rd, Draperstown - Road realignment

Location: B162 Disert Rd, Draperstown

The scheme aims to realign a narrow bend on this road therefore improving road safety for all road users.

The scheme cost is estimated to be £60,000.



DRAFT LT&SM PROGRAMME

Carriageway Improvements 2016 – 2018

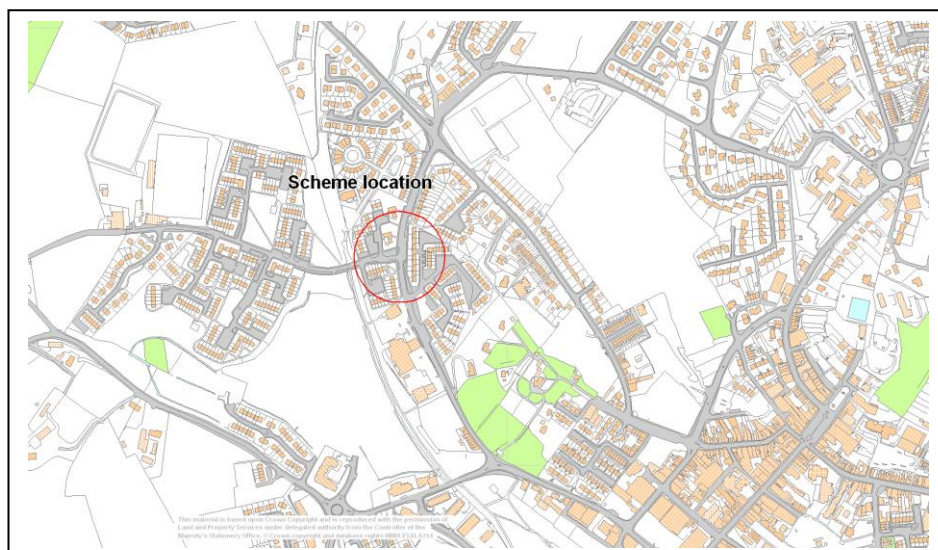
B43 Newell Road / Lisnahull – Junction improvement

Location: B43 Newell Road at its junction with U7505 Lisnahull Road, Dungannon

At present the Newell Rd has a high volume of traffic which means vehicles wishing to turn right into Lisnahull Rd have to wait in the centre of the carriageway with vehicles passing either side of them.

The proposed scheme aims to make the manoeuvre safer by maximising the right turning facility at this location through provision of improved road markings on the route.

The total cost of the works is estimated at £5,000.



DRAFT LT&SM PROGRAMME

Carriageway Improvements 2016 – 2018

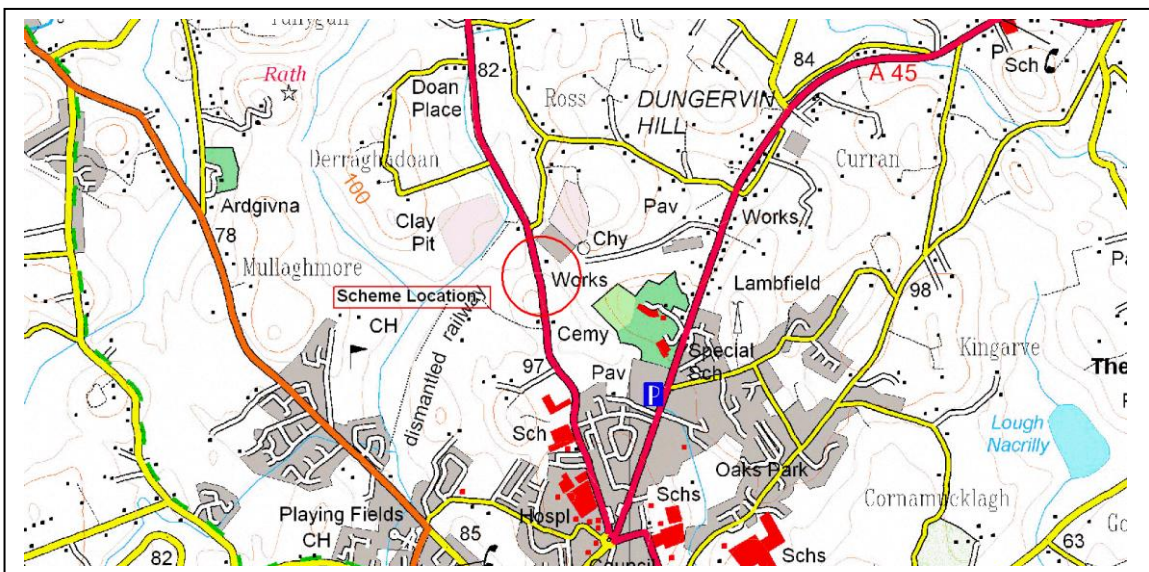
A29 Cookstown Road – Bridge widening

Location: A29 Cookstown Rd, Dungannon at the Brick Works

At present the bridge at the Brick Works is narrower than other parts of this road, leaving it difficult for large vehicles to pass.

The scheme will remove the parapet walls and construct 2m wide verges. This will eliminate the pinch point at this point.

The total cost of the works is estimated at £15,000.



DRAFT LT&SM PROGRAMME

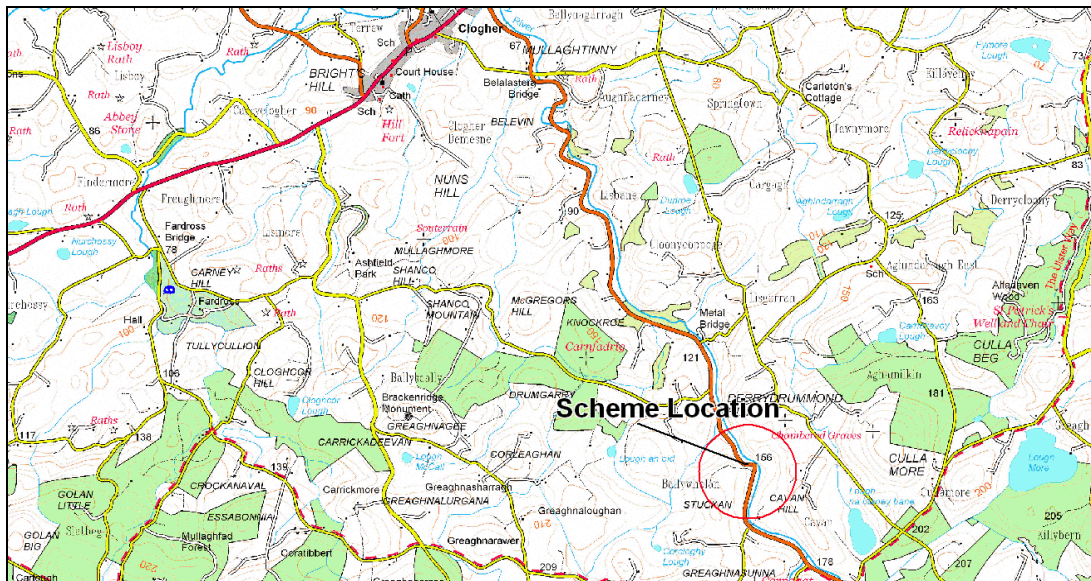
Carriageway Improvements 2016 – 2018

B83 Old Monaghan Road - Bend Realignment

Location: Approximately 6 km south east of Clogher on the B83 Old Monaghan Rd

There is evidence of vehicle collisions on this bend.

The scheme aims to improve safety by realigning the carriageway.
The total cost of the works is estimated at £50,000.



DRAFT LT&SM PROGRAMME

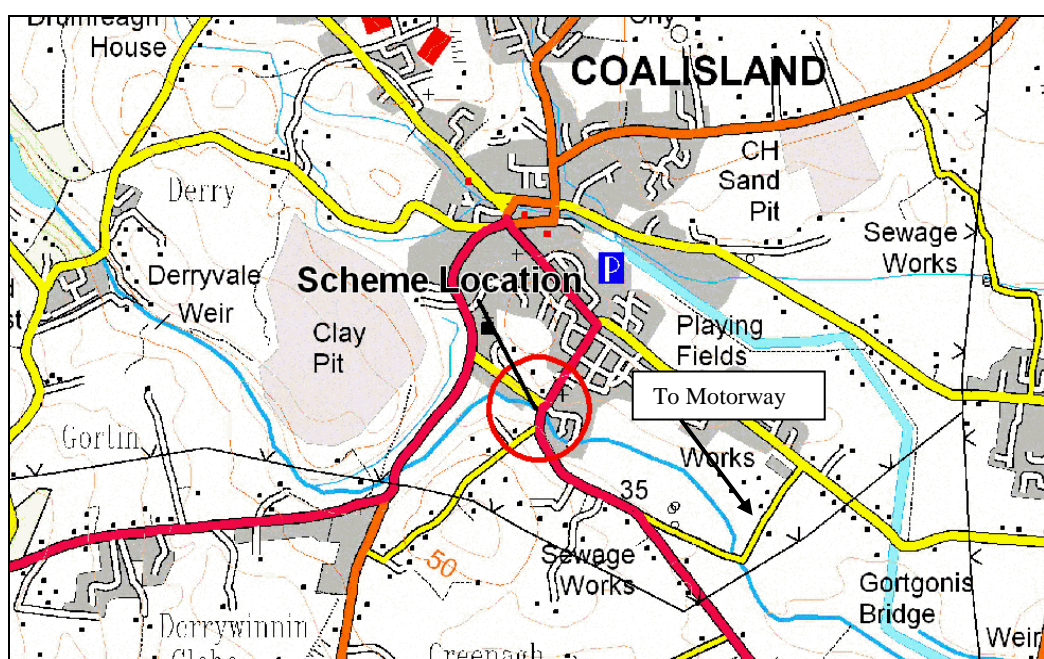
Carriageway Improvements 2016 – 2018

A45 Ballynakilly Road, Coalisland - Road Realignment

Location: A45 Ballynakilly Rd and Creenagh Bridge near Coalisland

The Ballynakilly Road from Creenagh Bridge towards the M1 is substandard with bends and a narrow bridge, and was highlighted in the Sub Regional Transport Plan.

The scheme will realign the carriageway and construct a new bridge. Detailed design is currently being finalised.



DRAFT LT&SM PROGRAMME

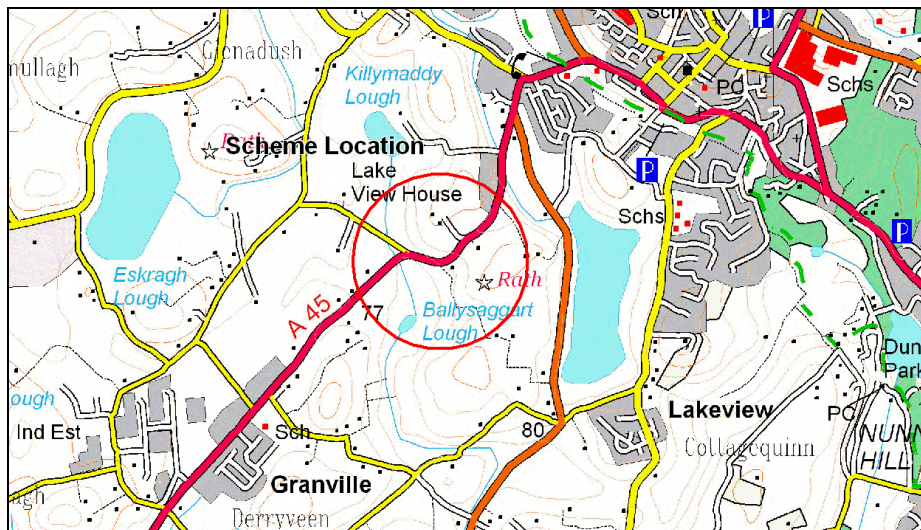
Carriageway Improvements 2016 – 2018

A45 Granville Road - Road widening and realignment

Location: A45 Granville Road Dungannon at Weir's Farm

This existing carriageway from Dungannon to Granville is narrow with restricted forward sight distance, and was highlighted in the Sub Regional Transport Plan.

The scheme aims to create a safe environment for motorists by realigning and widening the carriageway. Detailed design is currently being progressed.



DRAFT LT&SM PROGRAMME

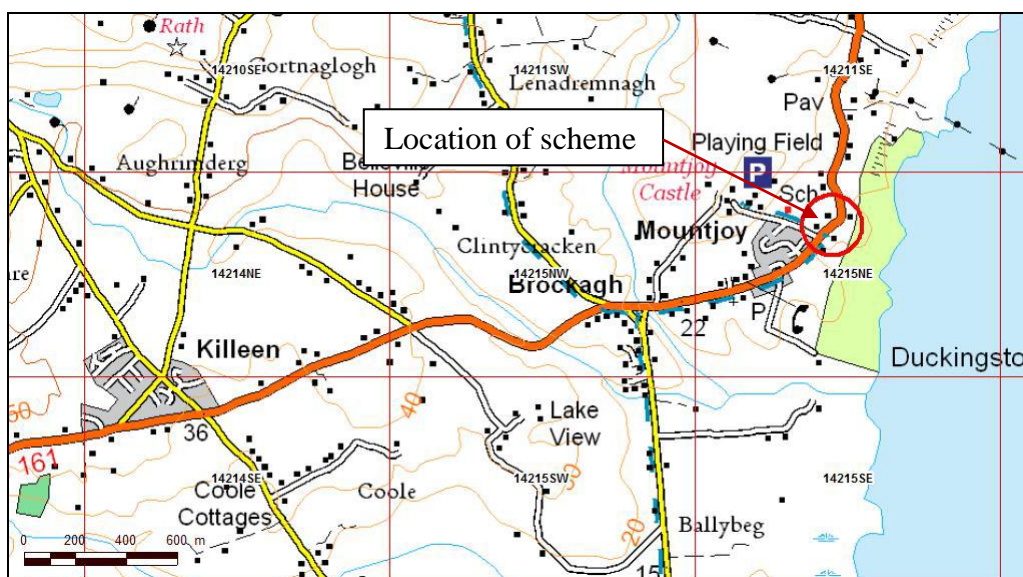
Carriageway Improvements 2016 – 2018

B161 Mountjoy Road, Mountjoy – Localised widening of carriageway bend with footway inclusion

Location: B161 Mountjoy Road, Mountjoy

This scheme proposes to carry out localised widening of the carriageway bend just North of Brockagh with the inclusion of a footway. The scheme will be delivered on a phased approach depending upon future funding levels and the availability of the necessary lands.

The total cost of the works is estimated at £120,000.



DRAFT LT&SM PROGRAMME

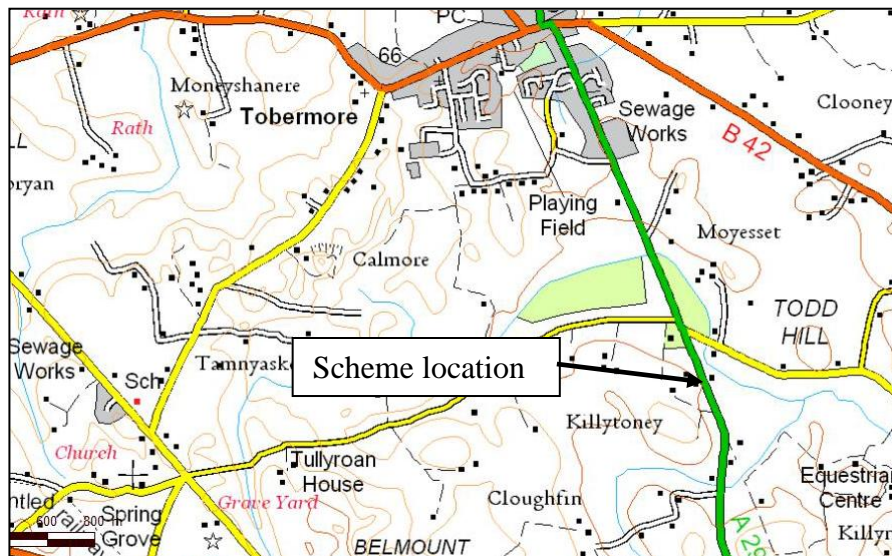
Carriageway Improvements 2016 – 2018

A29 Killytoney, Tobermore

Location: A29 Tobermore Road, Desertmartin

The scheme would involve road widening to bring the complete route to the same standard as the works carried out in 2014/15

The scheme cost is estimated to be £200,000.



DRAFT LT&SM PROGRAMME

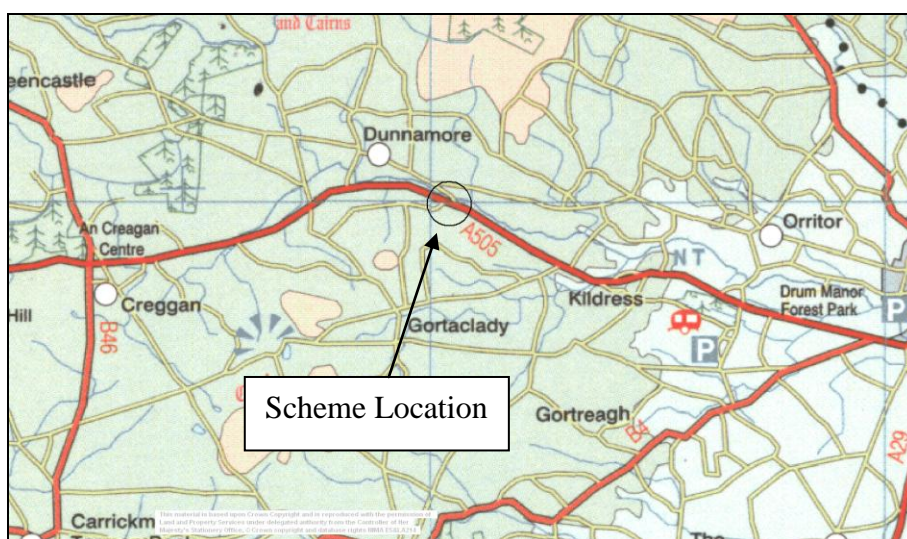
Carriageway Improvements 2016 – 2018

Right Turning Lane at A505 Drum Road/C612 Dunnamore Road

Location: A505 Drum Road, Cookstown

There are a substantial number of vehicles turning into the minor roads at this location, which leads to Dunnamore, creating vehicle conflict. This scheme will provide right turning lane on the A505 Drum Road at this location and improve safety for road users.

The scheme is approximately 200 metres in length and the total cost of the works is estimated at £150,000.



DRAFT LT&SM PROGRAMME

Sightline Improvements 2016 – 2018

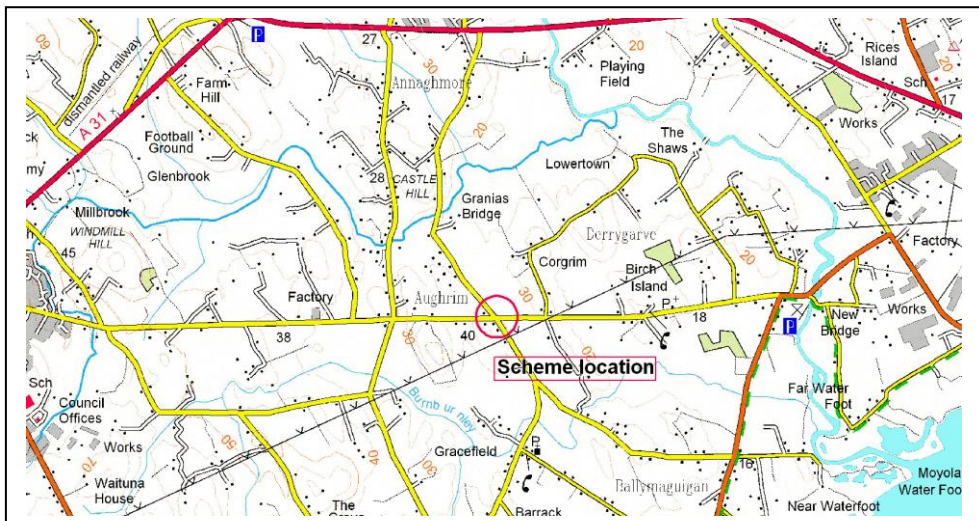
C560 Aughrim Road / Gracefield Road - Sightline Improvement

Location: C560 Aughrim Road at junction of U5112 Gracefield Road / Bellshill Road, Magherafelt

At present the sightlines from the Bellshill Road onto the Aughrim Road are not of a suitable standard.

The proposed scheme aims to create a safer environment for motorists by realignment of both minor roads.

The scheme cost is estimated to be £175,000.



DRAFT LT&SM PROGRAMME

Sightline Improvements 2016 – 2018

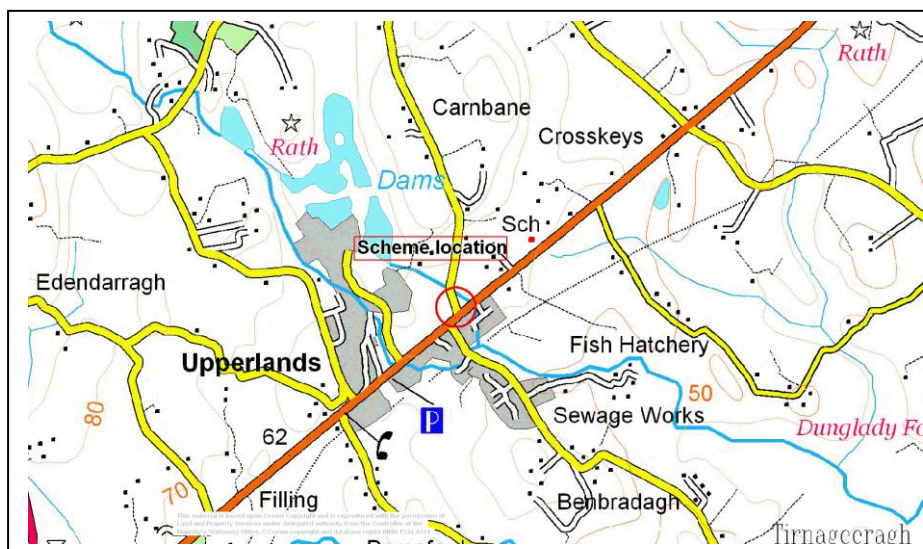
B75 Kilrea Rd / U5024 Gorteade Rd – Sightline improvement

Location: Gorteade Rd / Kilrea Rd, Upperlands

At present the sightline to the north east of Gorteade Road is not sufficient for vehicles to emerge safely onto the Kilrea Road.

The proposed scheme aims to create a safe environment for motorists by providing a suitable sightline so that they can egress onto the Kilrea Road safely.

The scheme cost is estimated to be £20,000 - £40,000.



DRAFT LT&SM PROGRAMME

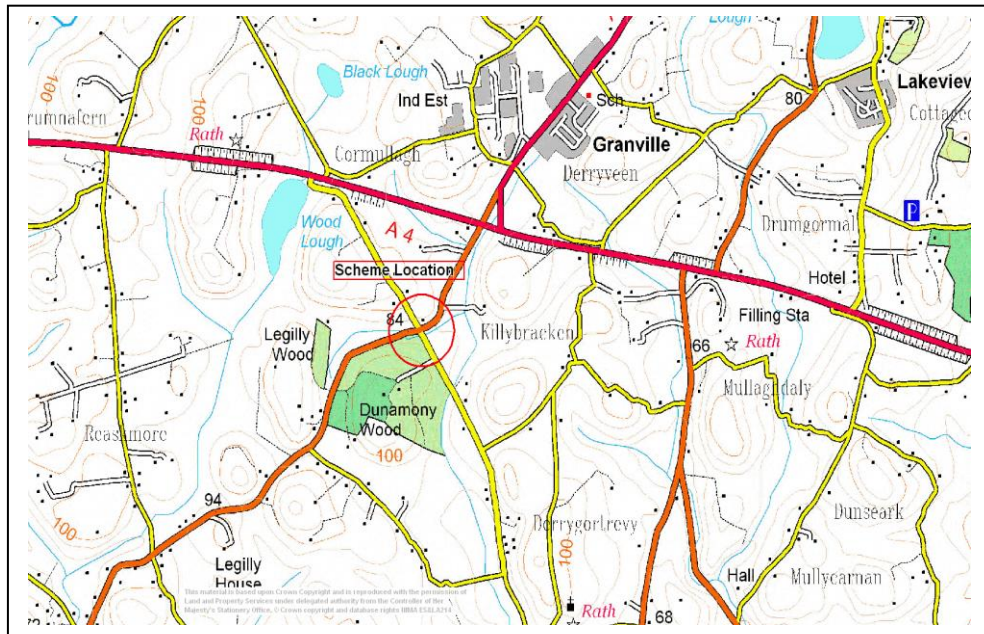
Sightline Improvements 2016 – 2018

B35 Granville Road / Killyliss Road - Sight line provision

Location: At the junction of the B35 Granville Road and the C646 Killyliss Road

Sightlines when exiting Killyliss Road onto the Granville Road are restricted. The scheme will increase visibility and improve safety.

The total cost of the works is estimated at £15,000.



DRAFT LT&SM PROGRAMME

Sightline Improvements 2016 – 2018

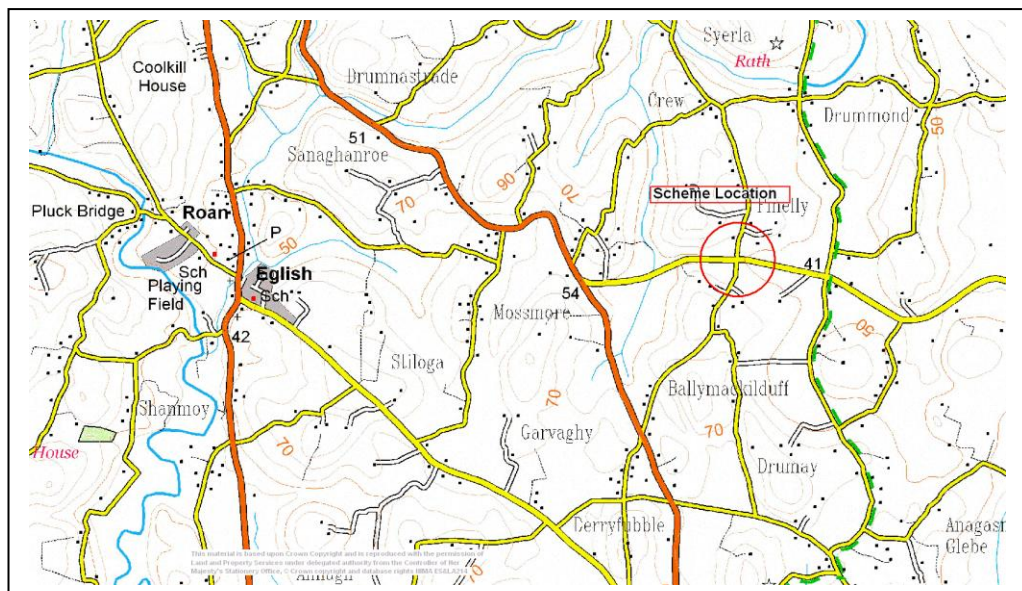
C645 Gorestown Road / Mullybrannon Road - Sight line provision

Location: C645 Gorestown Rd and U1124 Mullybrannon Rd, Dungannon

At present the sightline to the east from the Mullybrannon Rd onto the Gorestown Rd is restricted by a fence.

By improving the sight line it will make this junction safer and more convenient for motorists to use.

The total cost of the works is estimated at £15,000.



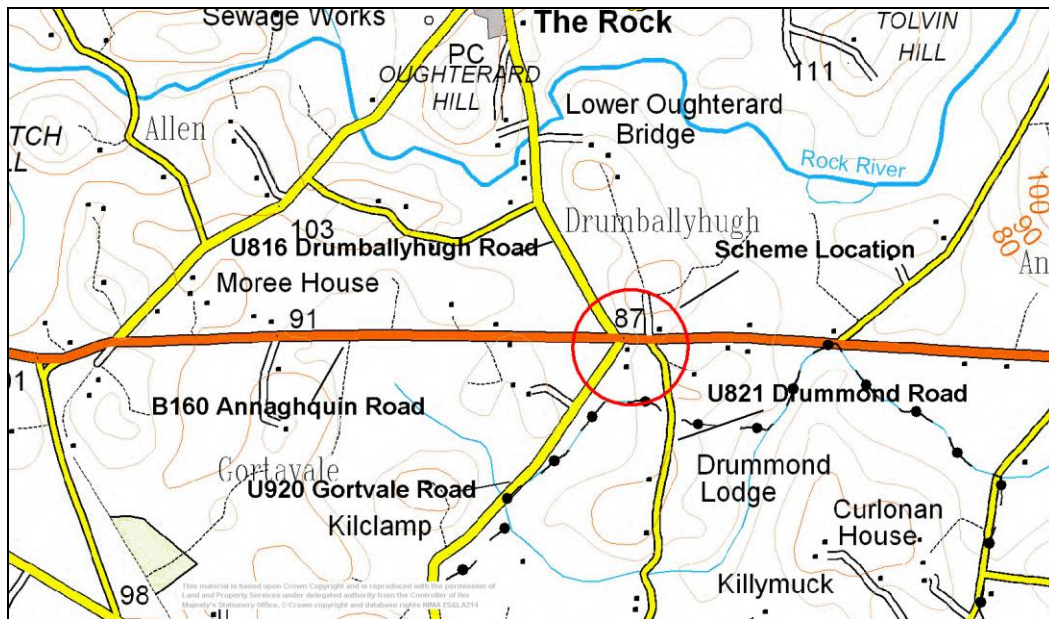
DRAFT LT&SM PROGRAMME

Sightline Improvements 2016 – 2018

Sightline Improvements at B160 Annaghquin Road/U816 Drumballyhugh Road/U920 Gortvale Road/U821 Drummond Road, Rock

The sightlines at these junctions are restricted which creates a hazard for motorists. This scheme proposes to improve the sightlines at the junctions therefore improving road safety.

The total cost of the works is estimated at £55,000.




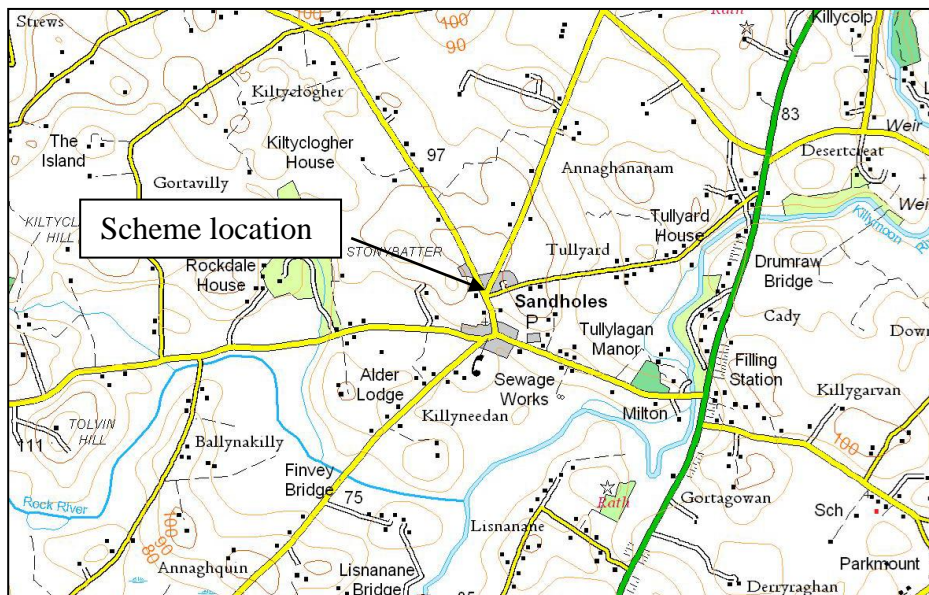
DRAFT LT&SM PROGRAMME

Sightline Improvements 2016 – 2018

Sightline Improvements U830 Tullyard Road, Sandholes

The junction of U830 Tullyard road onto C622 Sandholes road has restricted views which create a hazard for motorists. This scheme proposes to set back the hedge and therefore improve road safety.

The total cost of the works is estimated at £15,000.



DRAFT LT&SM PROGRAMME

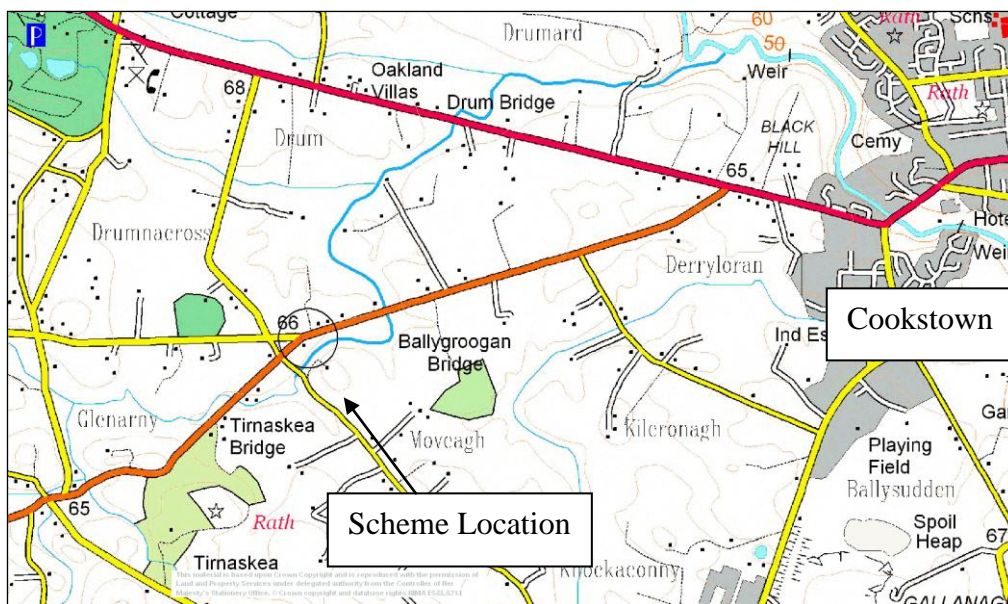
Sightline Improvements 2016 – 2018

Sightline Improvements at B4 Pomeroy Rd/Knockaleery Rd, Cookstown

Location: B4 Pomeroy Road / C624 Knockaleery Road junction

The sightline to the southwest at this junction is restricted which creates a hazard for motorists. This scheme proposes to improve the sightline at the junction therefore improving road safety.

The total cost of the works is estimated at £10,000.



DRAFT LT&SM PROGRAMME

Sightline Improvements 2016 – 2018

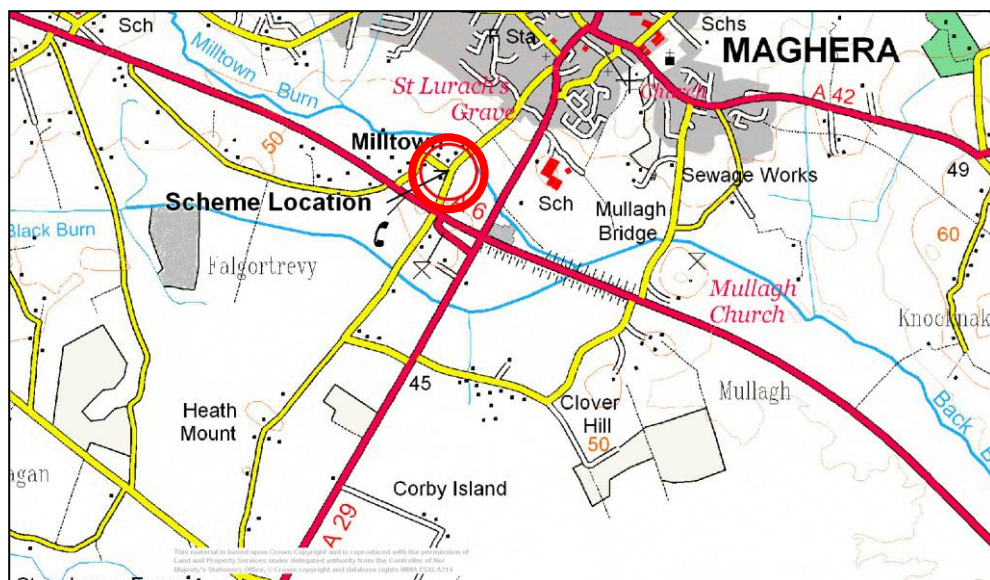
U5053 Craigadick Road, Maghera - Footway Provision

Location: Craigadick Road, Milltown, Maghera

At present there is a missing link in the existing footway network for a distance of approximately 100m from Milltown Bridge to Falgortrevy Road.

The scheme aims to construct a continuous footway along the frontage of the dwellings.

The scheme cost is estimated to be £15,000.



DRAFT LT&SM PROGRAMM

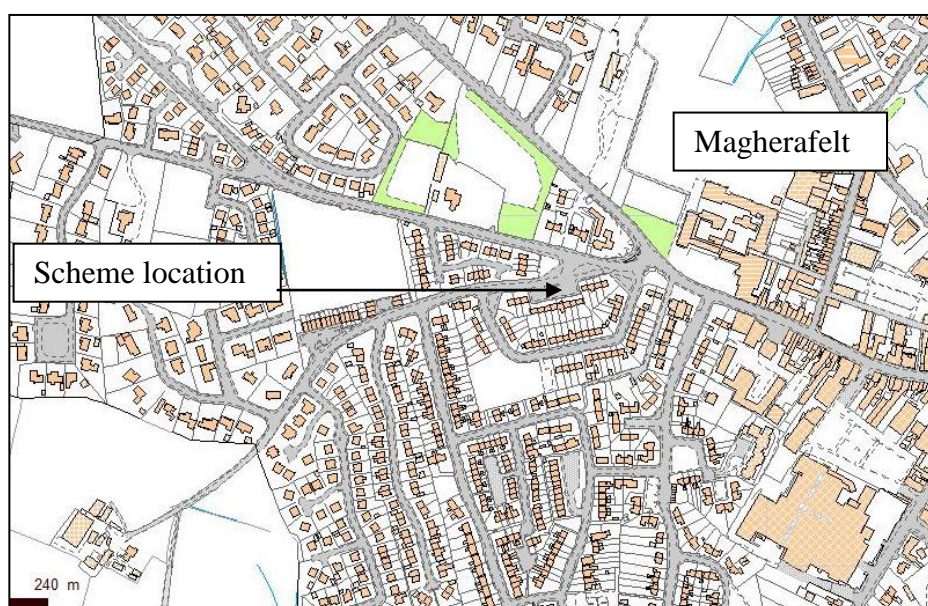
Footways 2016 – 2018

Mullaghboy Lane, Magherafelt – Footway provision

Location: U5179 Mullaghboy Lane, Magherafelt

The scheme aims to provide approximately an infill footway thereby providing a safer environment for pedestrians, and formalise parking arrangements

The scheme cost is estimated to be £5,000.



DRAFT LT&SM PROGRAMME

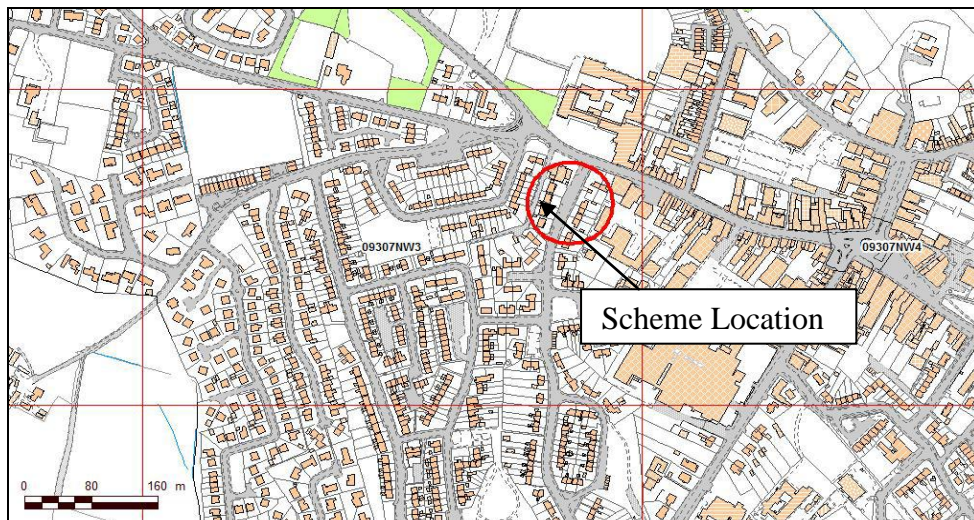
Footways 2016 – 2018

U5180 Westland Rd, Magherafelt – Footway provision

Location: U5180 Westland Road, Magherafelt

The scheme aims to provide approximately 30m of infill footway thereby providing a safer environment for pedestrians.

The scheme cost is estimated to be £10,000.



DRAFT LT&SM PROGRAMME

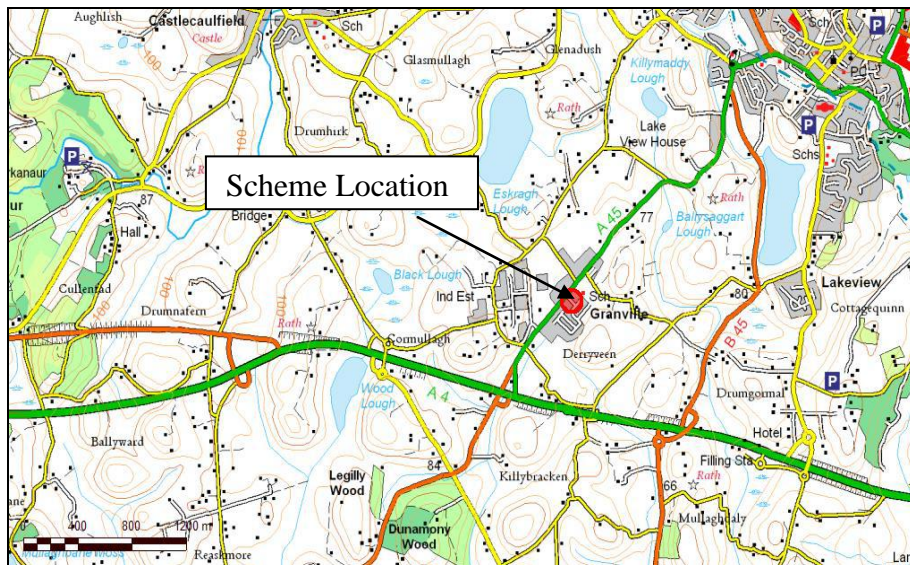
Footways 2016 – 2018

U7964 at Granville Terrace - Footway provision

Location: U7964 at Granville Terrace, Dungannon

The aim of the scheme is to provide a footway linking Granville housing estate to the Granville Road.

The total cost of the works is estimated at £20,000.



DRAFT LT&SM PROGRAMME

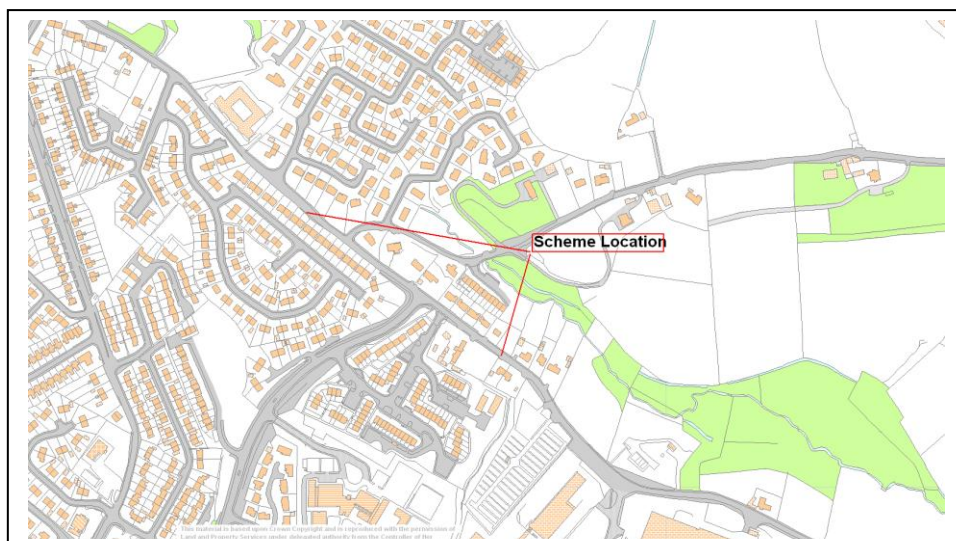
Footways 2016 – 2018

B34 Killyman Road - Provision of a footway and cycleway

Location: B34 Killyman Rd, Dungannon

At present there is limited footway / cycleway for pedestrians or cyclists along part of the Killyman Road.

This scheme aims to provide a safe environment for pedestrians and cyclists and will provide the necessary link between existing footway/cycleway on Killyman Road and footway/cycleway on Gortmerron Link Road. The total cost of the works is estimated at £60,000.



DRAFT LT&SM PROGRAMME

Footways 2016 – 2018

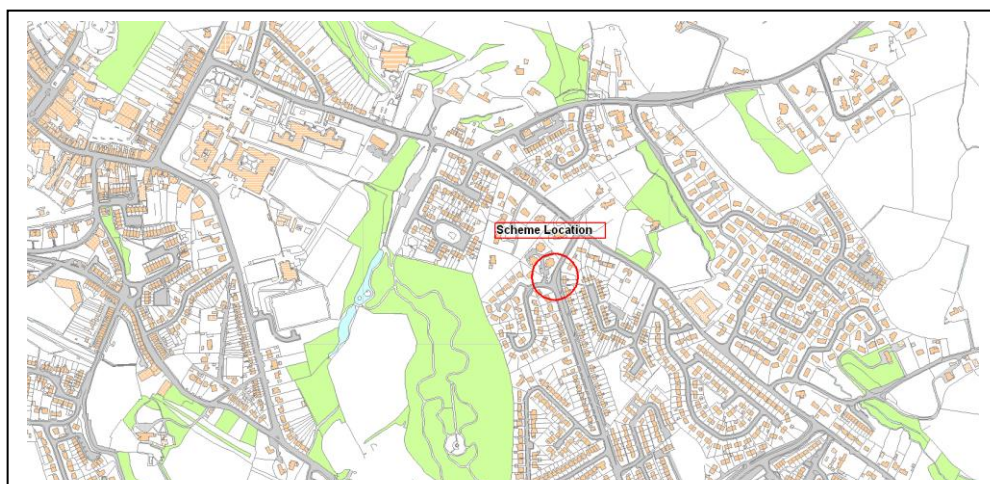
Cunninghams Lane - Footway

Location: U7524 Cunninghams Lane, Dungannon

At present there is no direct footway link from Parkwood Manor / Parkwood Court to the Killyman Road.

This scheme will improve safety for pedestrians by providing a crossing point at the junction of Cunninghams Lane and Parkwood Manor. The crossing point will be linked by a footway to the existing footway on Cunninghams Lane which continues on to the Killyman Road.

The total cost of the works is estimated at £25,000.



DRAFT LT&SM PROGRAMME

Footways 2016 – 2018

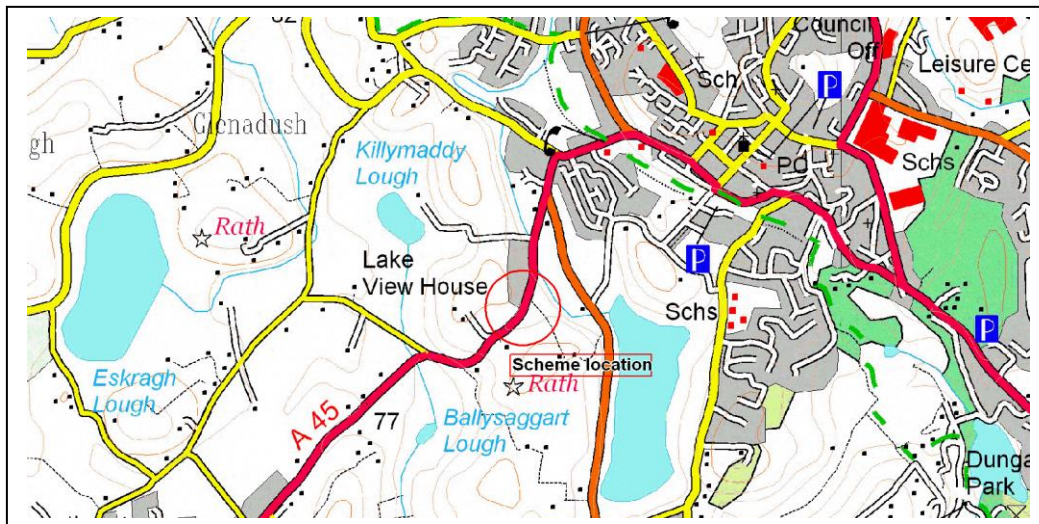
Killymaddy Knox - Footway Link

Location: A45 Granville Road, Dungannon

At present the existing footway does not extend far enough around the bend to the houses at Killymaddy Knox.

This scheme will improve safety for pedestrians by providing a link to the existing footway system.

The cost of the scheme is estimated at £15,000.



DRAFT LT&SM PROGRAMME

Footways 2016 – 2018

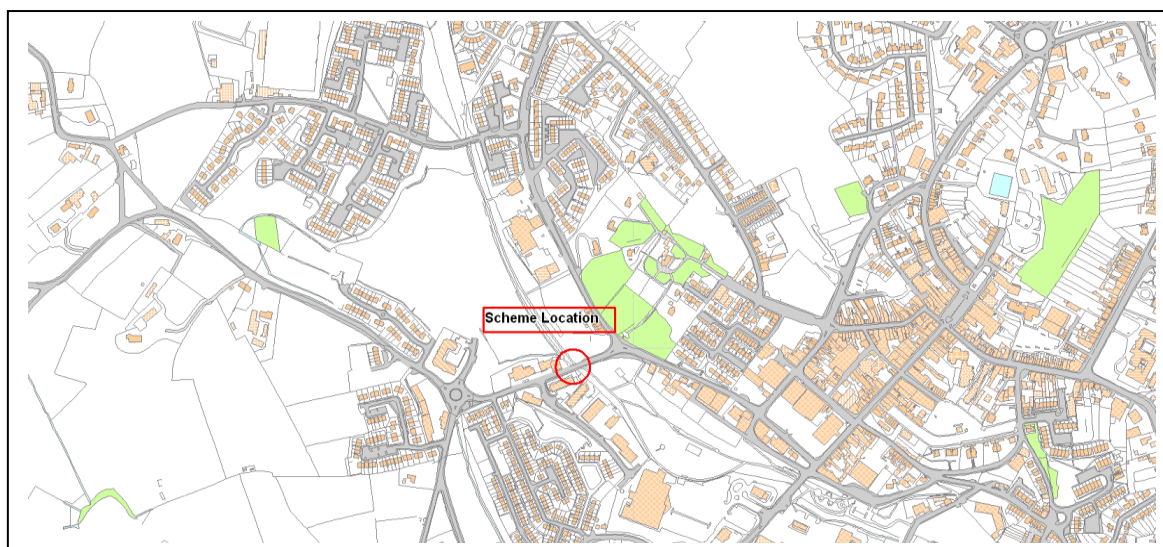
C684 Ballygawley Road – Footway Infill

Location: C684 Ballygawley Rd at Gormleys Garage, Dungannon

At present there is no footway across the bridge linking to the existing footway system.

The proposed scheme aims to create a safer environment for pedestrians by constructing a footway across the bridge to link with the existing footway network.

The total cost of the works is estimated at £25,000.



DRAFT LT&SM PROGRAMME

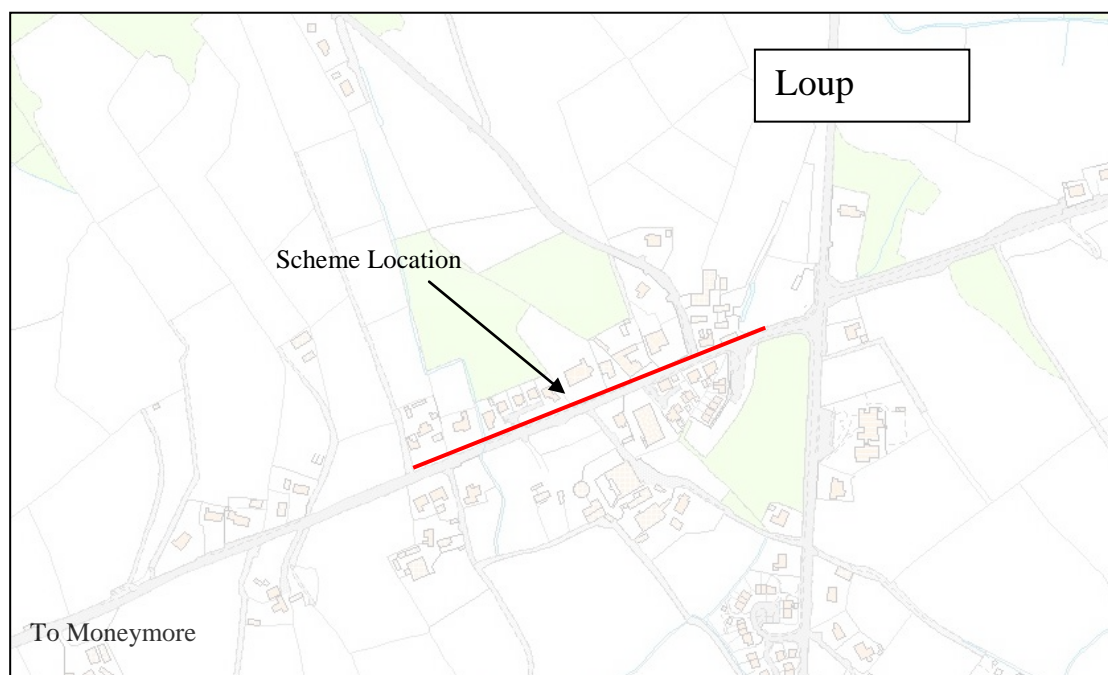
Footways 2016 – 2018

B18 Loup - Provision of new footway

Location: B18 Loup Road

There is no footway at present at this location on the B18, Loup. This scheme proposes to provide 320m of new footway on the northern side of the B18 therefore improving safety for pedestrians.

The cost of the scheme is estimated at £60,000.



DRAFT LT&SM PROGRAMME

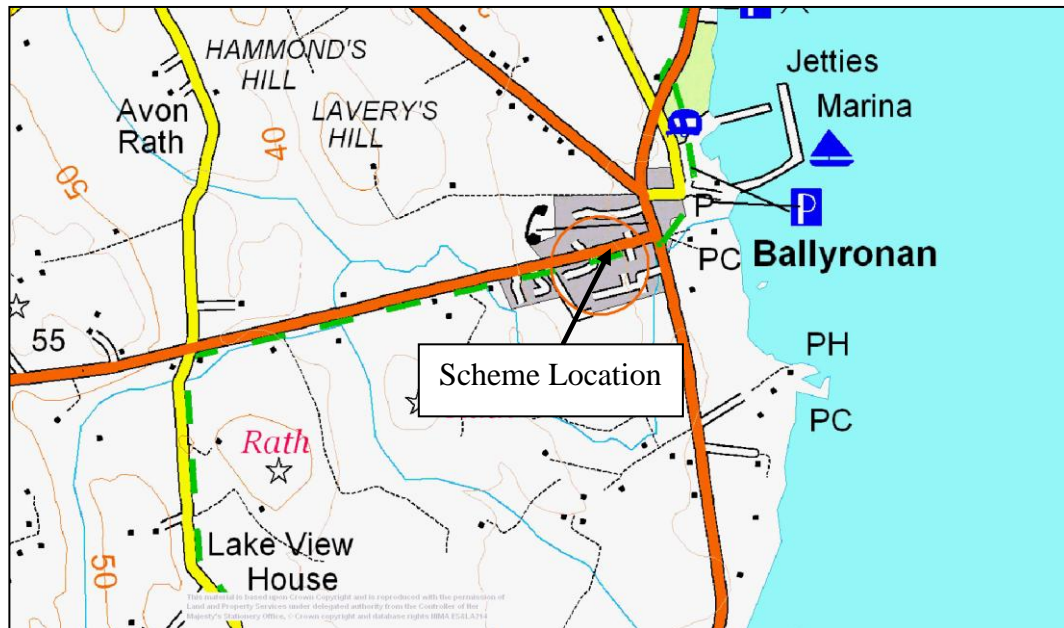
Footways 2016 – 2018

B18 Ballyneill Road, Ballyronan - Provision of new Footway

Location: B18 Ballyneill Road, Ballyronan

There is no footway at present at this location on the B18 Ballyneill Road. This scheme proposes to provide 35m of new footway on the southern side of the B18 Ballyneill Road.

The cost of the scheme is estimated at £5,000.



DRAFT LT&SM PROGRAMME

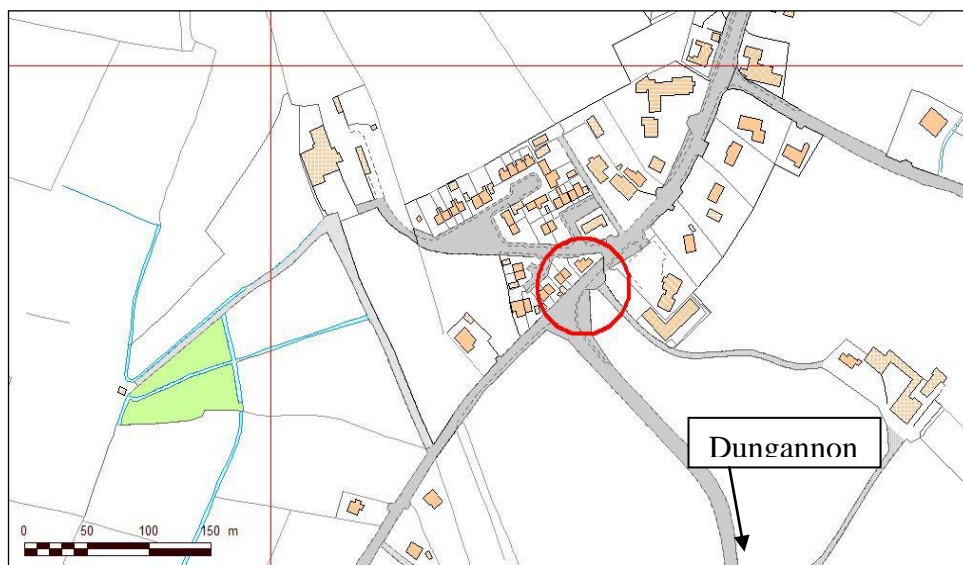
Footways 2016 – 2018

B520 Stewartstown Road, Stewartstown - Provision of new Footway

Location: B520 Stewartstown Road, Stewartstown

There is no footway at present at this junction on the B520 Stewartstown Road. This scheme proposes to provide approximately 50m of new footway.

Estimated cost: £8,000.



DRAFT LT&SM PROGRAMME

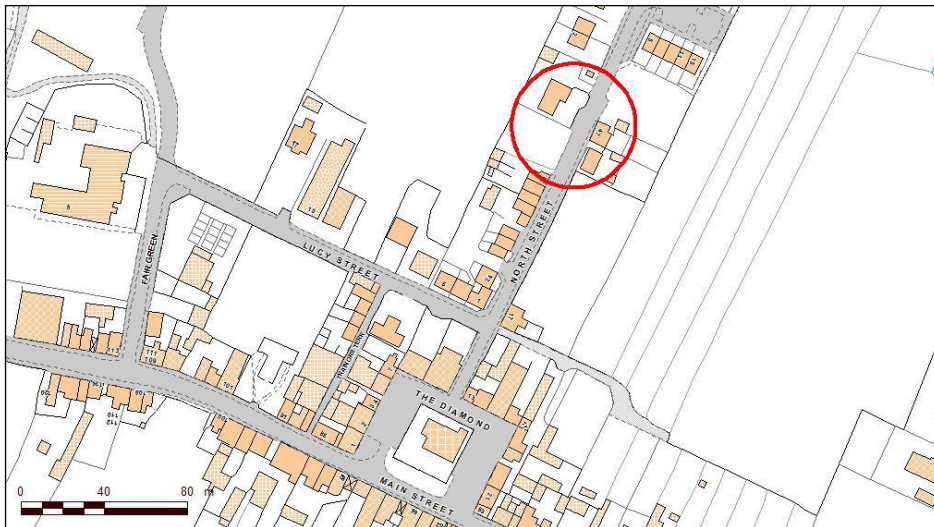
Footways 2016 – 2018

U808 North Street, Pomeroy - Provision of new Footway

Location: NW side of U808 North Street

This scheme proposes to provide approximately 55m of new infill footway on North Street, Pomeroy.

Estimated cost: £20,000.



DRAFT LT&SM PROGRAMME

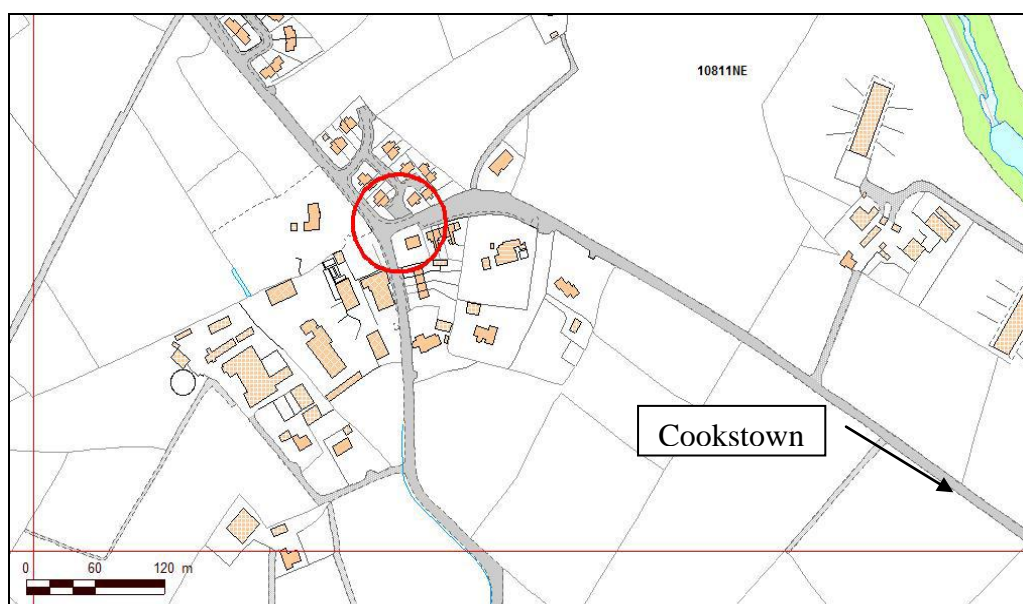
Footways 2016 – 2018

C565 Muff Road, Churchtown - Provision of new Footway

Location: On C565 Muff Rd / C565 Churchtown Rd, Churchtown

This scheme proposes to provide approximately 50m of new link footway at the junction of Muff Rd and Churchtown Rd.

Estimated cost: £15,000.



DRAFT LT&SM PROGRAMME

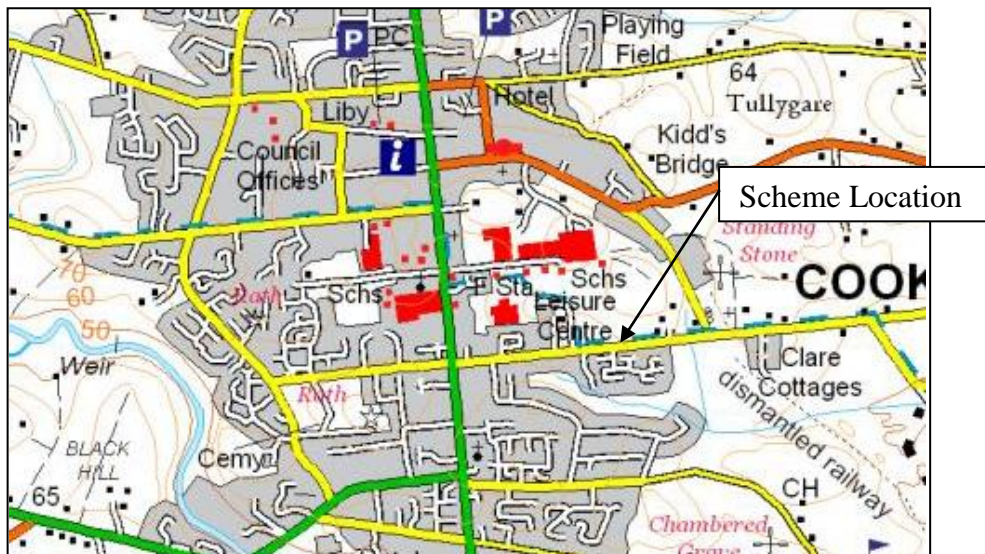
Cycle ways 2016 – 2018

Fountain Road, Cookstown, Cycleway Provision

Location: U 745 Fountain Road

The scheme aims to upgrade the narrow footway along Fountain Road to provide a shared cyclepath / footway to Moleseworth Street from the Leisure Centre.

The scheme cost is estimated to be £60,000



DRAFT LT&SM PROGRAMME

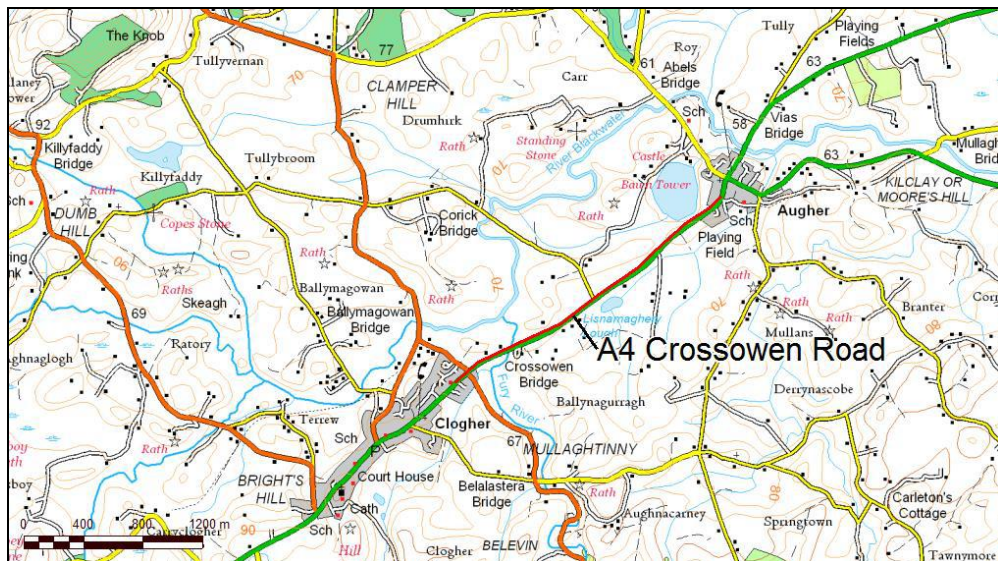
Cycle ways 2016 – 2018

A4 Crossowen Road, Augher to Clogher - Cycleway/Footway Provision

Location: A4 Crossowen Road

The scheme aims to provide a continuous cycleway/footway along the A4 Crossowen Road from Augher to Clogher.

The scheme cost is estimated to be £150,000.



DRAFT LT&SM PROGRAMME

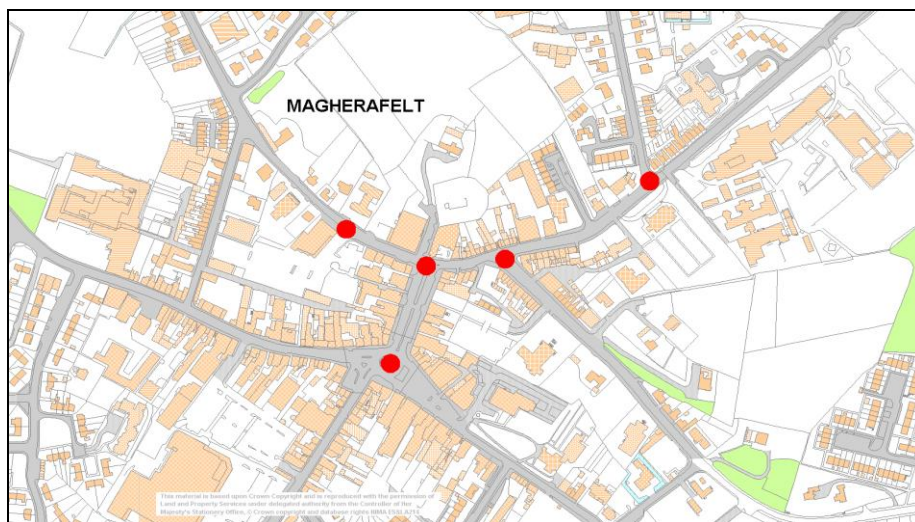
Traffic Management 2016 – 2018

Magherafelt - SRTP Junctions

Location: Magherafelt Town Centre

This road was identified in the Sub Regional Transport Plan 2015 as requiring attention to assist traffic flow through the town of Magherafelt.

TransportNI aims to develop a strategy of measures to improve road safety, relieve congestion and reduce journey times along the A31 route between Moneymore Road and Castledawson Road.



DRAFT LT&SM PROGRAMME

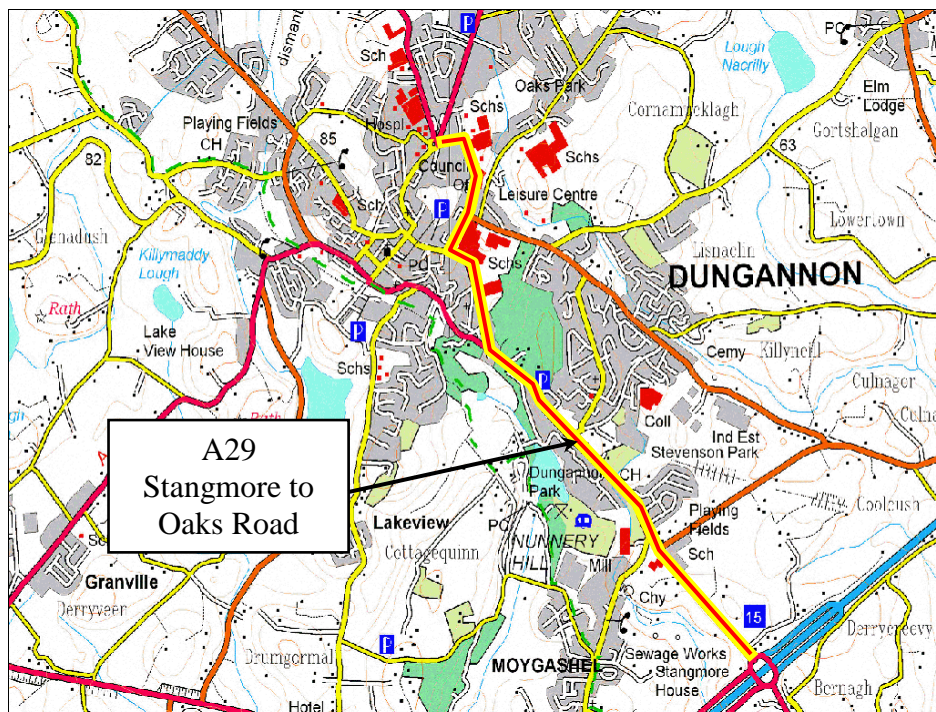
Traffic Management 2016 – 2018

Dungannon, A29 Route Strategy

Location: A29 from Stangmore to Oaks Road Roundabout

This road was identified in the Sub Regional Transport Plan 2015 as requiring attention to assist traffic flow through the town of Dungannon.

TransportNI aims to develop a strategy of measures to improve road safety, relieve congestion and reduce journey times along the A29 route between Stangmore Roundabout at the M1 and the roundabout at the junction of Oaks Road / Thomas Street.



DRAFT LT&SM PROGRAMME

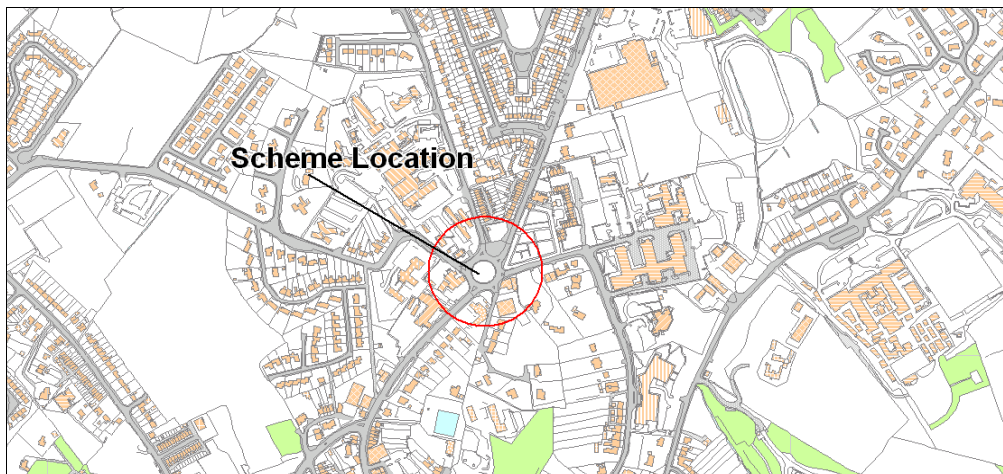
Traffic Management 2016 – 2018

Thomas Street, Dungannon - Roundabout

Location: A29 Thomas Street Roundabout

This junction was identified in the Sub Regional Transport Plan 2015 as requiring attention to assist traffic flow through the town of Dungannon.

TransportNI has drawn up several design options for this junction. A traffic volumetric survey has been carried out which has been used to model the traffic flows. Further work is required i.e. more in depth traffic modelling on the design options before proceeding any further.



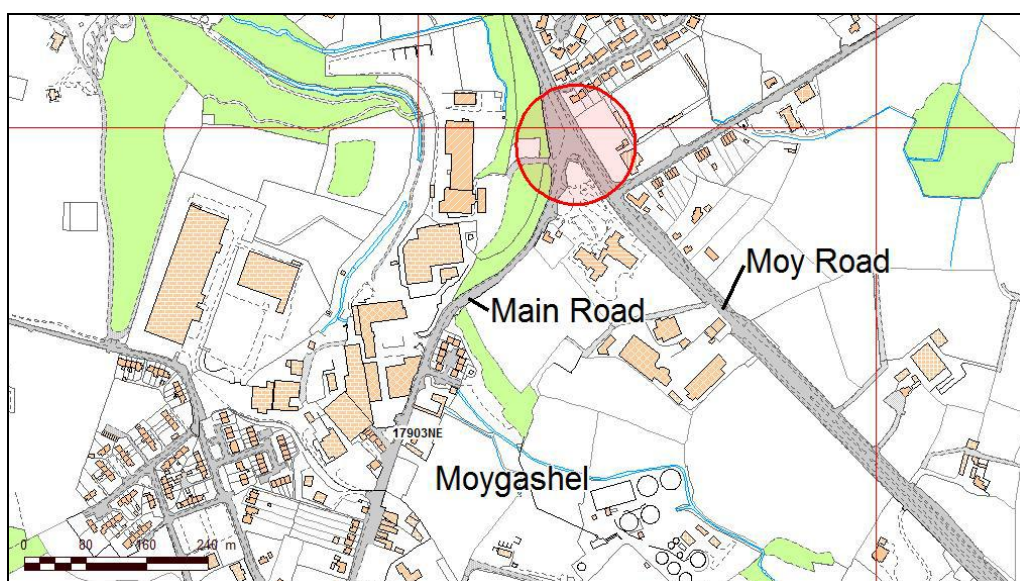
DRAFT LT&SM PROGRAMME

Traffic Management 2016 – 2018

Moy Road/Main Road, Moygashel - Traffic Signal Upgrade

Location: A29 Moy Road/ C645 Main Road

This scheme aims to improve traffic efficiency through the junction by installation of a Microprocessor Optimised Vehicle Actuation (MOVA) system. Existing traffic signal equipment will be upgraded to include advanced vehicle and pedestrian detection equipment. The total cost of the works is estimated at £50,000.



DRAFT LT&SM PROGRAMME

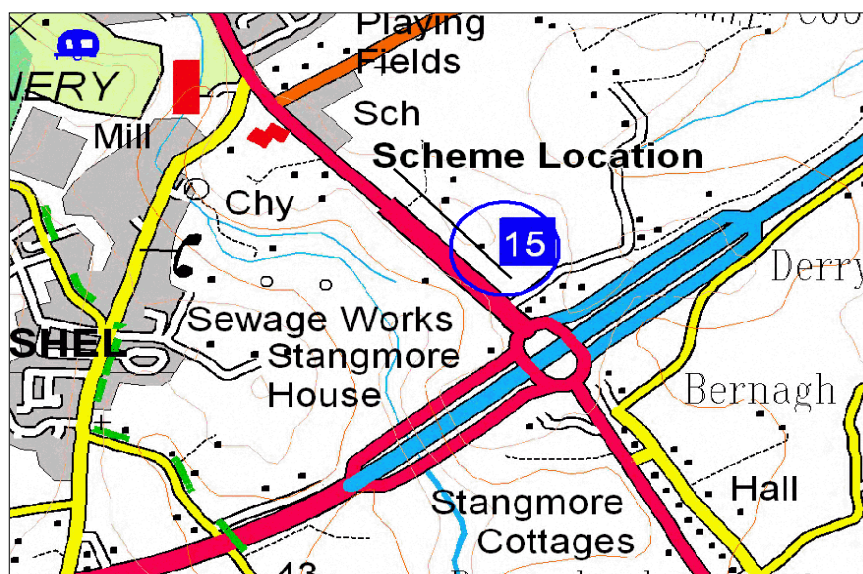
Park and Ride Facility 2016 – 2018

Stangmore Park and Ride, Dungannon

Location: At junction of the A29 Moy Rd and U1138 Derrycreevy Lane

At present a considerable number of vehicles park on the hard shoulders of the A29 Moy Rd.

The Park and Ride scheme at the above location will provide approximately 200 parking spaces and also an incurtilage facility for Translink to pick up passengers wishing to travel to Belfast without having to negotiate their way to the bus depot.



DRAFT LT&SM PROGRAMME

Parking Measures 2016 – 2018

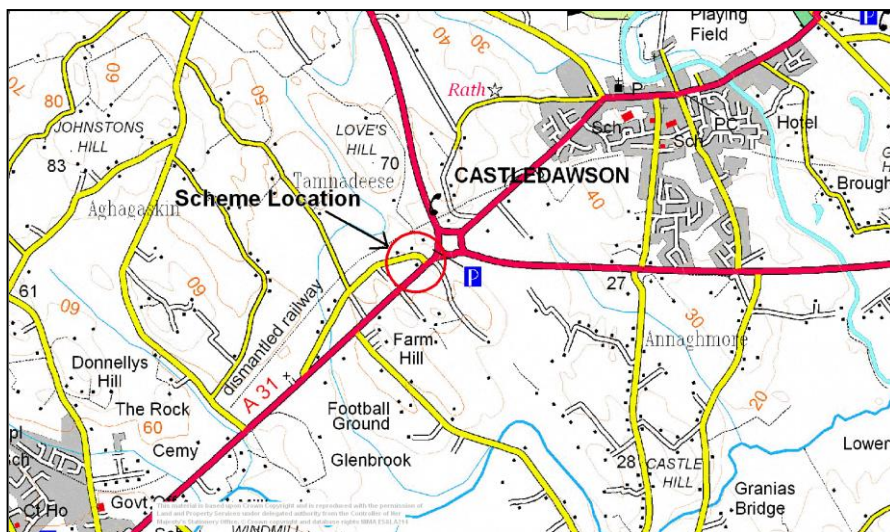
Extension of Castledawson Park and Share

Location: A31 / U5134 Castledawson Road

The Park and Share at Castledawson Roundabout is very well used and traffic often park on adjacent roads and verges.

This scheme proposes to extend the current Park and Share to facilitate the demand.

The total scheme cost is estimated to be £350,000.



DRAFT LT&SM PROGRAMME

Traffic Calming 2016 – 2018

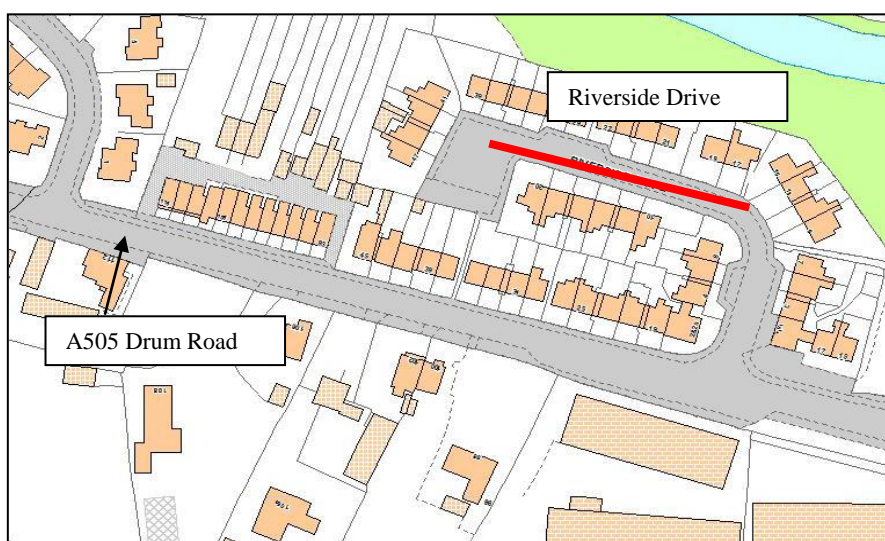
Riverside Drive, Cookstown -Traffic Calming Scheme

Location: U5008 Riverside Drive, Cookstown

Although this area is within a 30mph speed limit, residents are concerned about speed of traffic.

This scheme aims to provide speed control measures to reduce vehicle speeds.

The total cost of the works is estimated at £4,000.



DRAFT LT&SM PROGRAMME

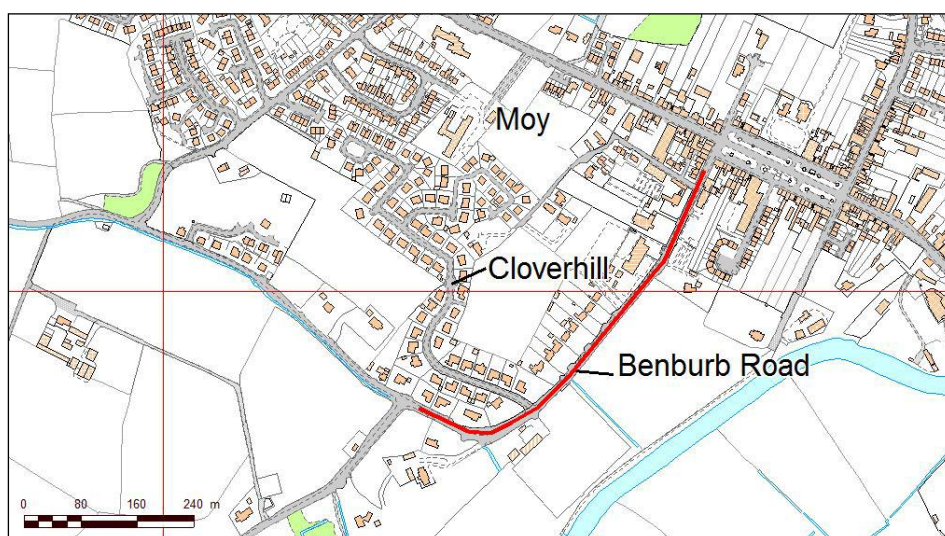
Traffic Calming 2016 – 2018

Benburb Road, Moy - Traffic Calming Scheme

Locations: B106 Benburb Road

Although Benburb Road is within a 30mph speed limit, recent speed surveys indicate that many motorists are travelling in excess of the limit. This scheme aims to provide vertical speed control measures to reduce vehicle speeds in the area.

The total cost of the works is estimated at £8,000.



DRAFT LT&SM PROGRAMME

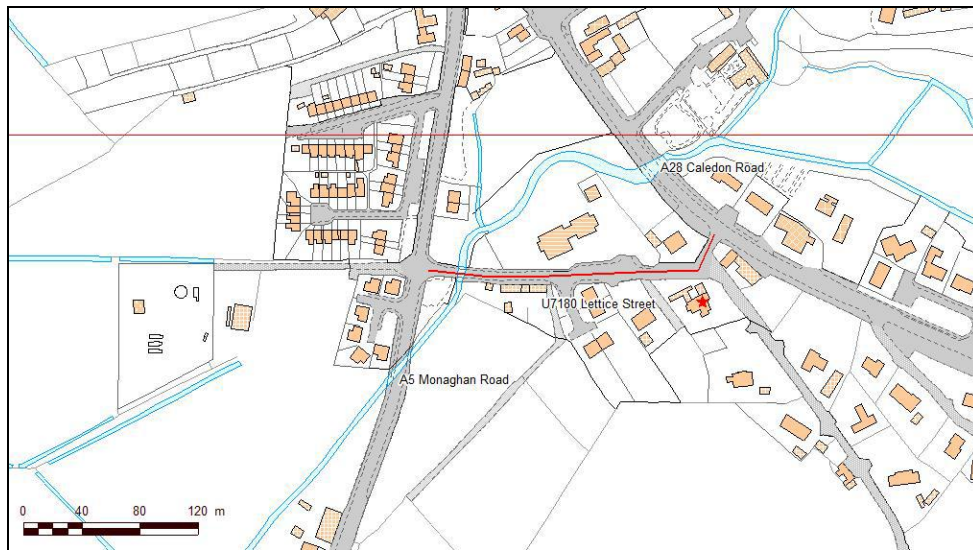
Traffic Calming 2016 – 2018

Lettice Street, Aughnacloy - Traffic Calming Scheme

Location: U7180 Lettice Street, Aughnacloy

This road is used as a short cut from the A5 Monaghan Road to the A28 Caledon Road, there is also a school located on this street. This scheme aims to provide speed control measures to reduce vehicle speeds.

The total cost of the works is estimated at £4,000.



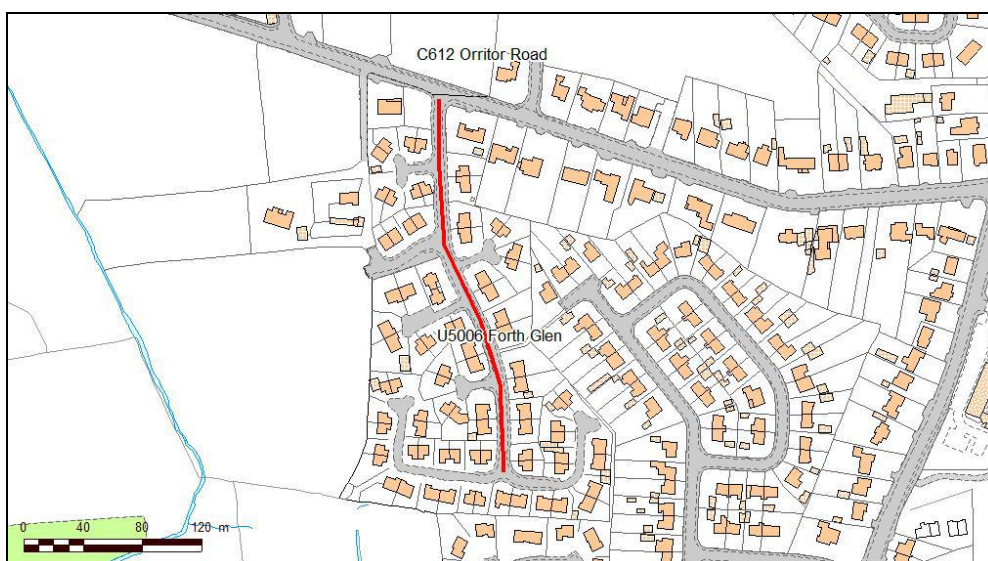
DRAFT LT&SM PROGRAMME

Traffic Calming 2016 – 2018

Forth Glen, Cookstown - Traffic Calming Scheme

Location: U5006 Forth Glen, Cookstown

Although the entire area is within a 30mph speed limit, residents are concerned about excessive speed. This scheme aims to introduce a 20mph speed limit zone and to provide speed control measures to reduce vehicle speeds. The total cost of the works is estimated at £5,000.



DRAFT LT&SM PROGRAMME

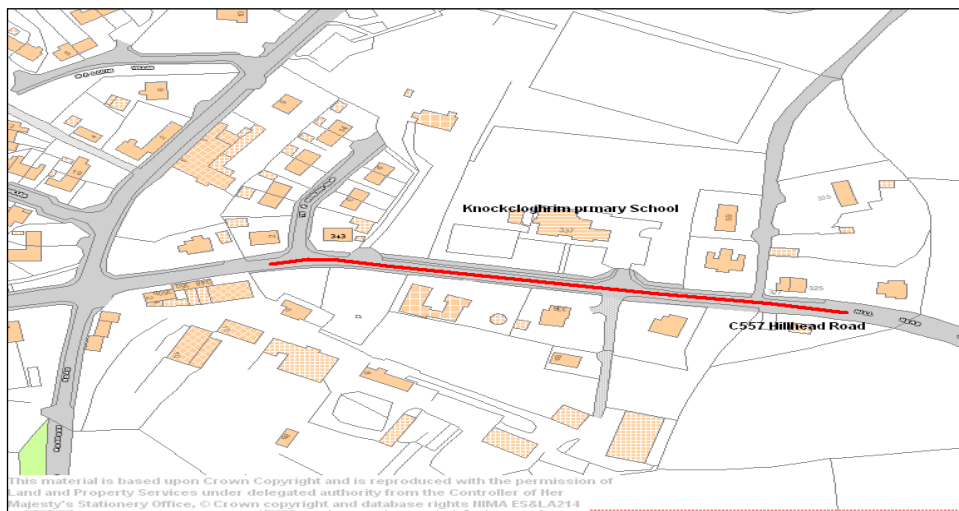
Safer Routes to Schools Scheme 2016 – 2018

Knockloughrim Primary School - Safer Routes to School Scheme

Location: C557 Hillhead Road, Knockloughrim

This scheme aims to provide flashing warning signs and enhance road markings to improve driver awareness of the need to reduce speed when approaching the school during the periods when pupils are arriving and departing.

The total cost of the works is estimated at £8,000.



DRAFT LT&SM PROGRAMME

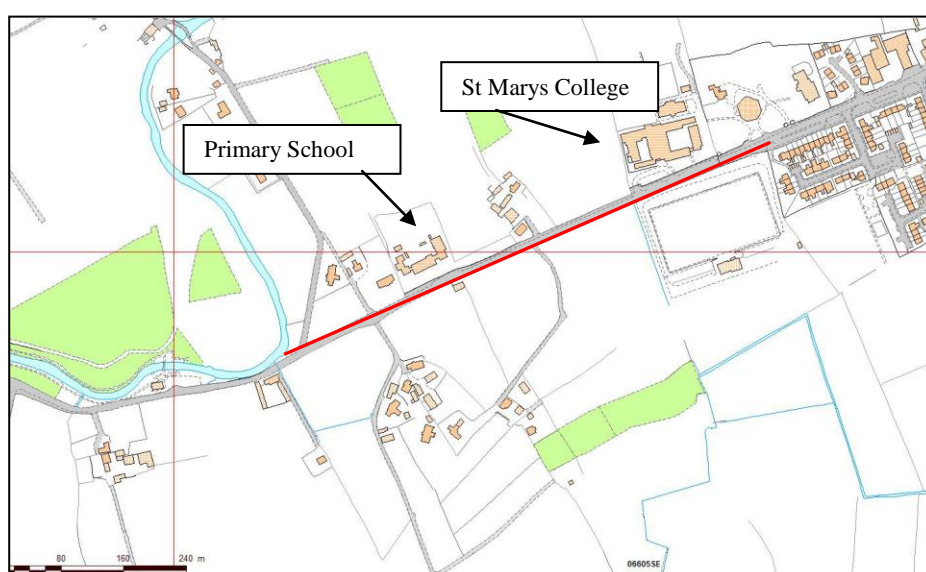
Safer Routes to Schools Scheme 2016 – 2018

St Marys College, Clady - Safer Routes to School Scheme

Location: A42 Mayogall Road, Clady

This scheme aims to provide flashing warning signs and enhance road markings to improve driver awareness of the need to reduce speed when approaching the school during the periods when pupils are arriving and departing.

The total cost of the works is estimated at £8,000.



DRAFT LT&SM PROGRAMME

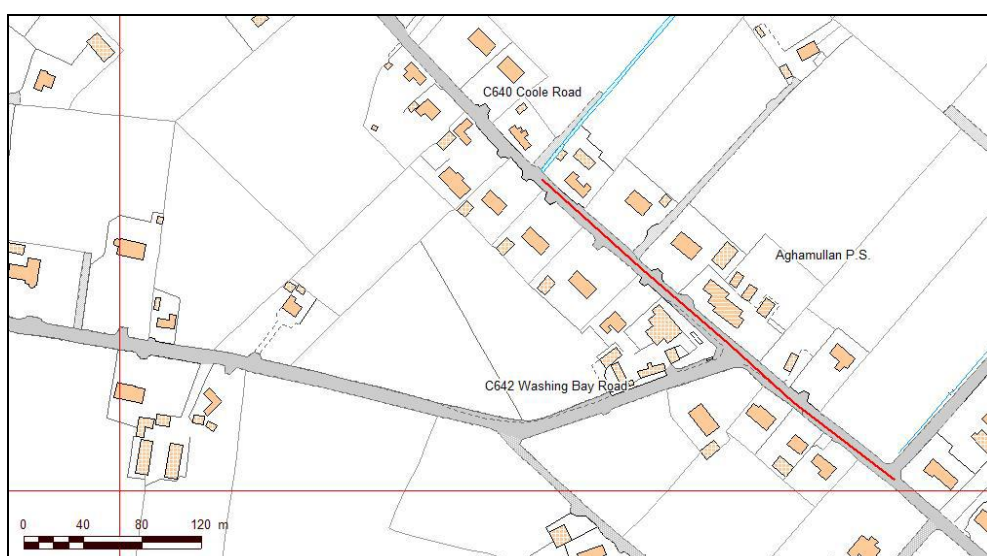
Safer Routes to Schools Scheme 2016 – 2018

Aghamullan Primary School, Dungannon - Safer Routes to School Scheme

Location: C640 Coole Road, Dungannon

This scheme aims to provide flashing warning signs and enhance road markings to improve driver awareness of the need to reduce speed when approaching the school during the periods when pupils are arriving and departing.

The total cost of the works is estimated at £8,000.



DRAFT LT&SM PROGRAMME

Safer Routes to Schools Scheme 2016 – 2018

Killyman Primary School, Killyman - Safer Routes to School Scheme

Location: B106 Trewmount Road, Killyman

This scheme aims to provide flashing warning signs and enhance road markings to improve driver awareness of the need to reduce speed when approaching the school during the periods when pupils are arriving and departing.

The total cost of the works is estimated at £11,000.



DRAFT LT&SM PROGRAMME

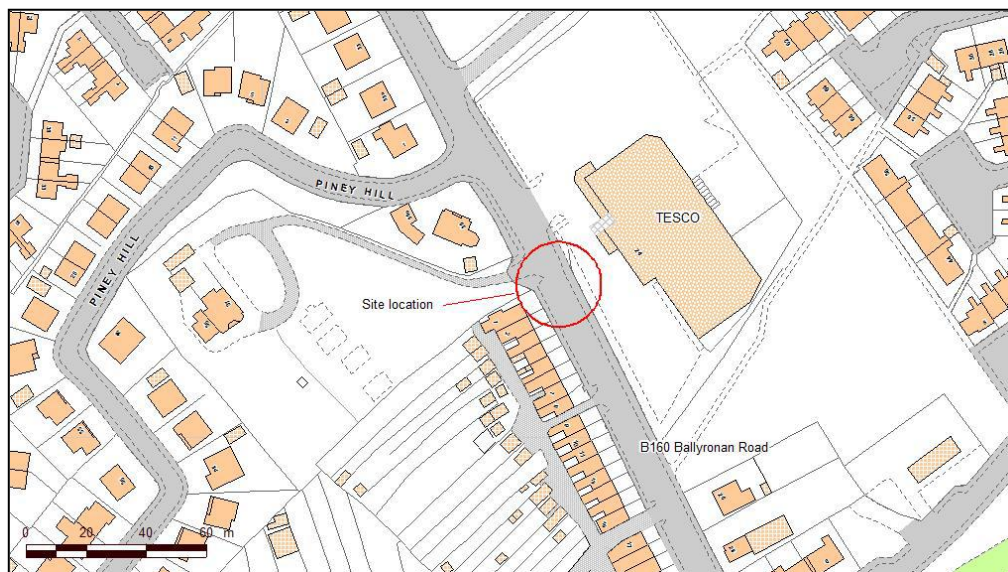
Pedestrian Measures 2016 – 2018

Ballyronan Road - Puffin Crossing

Location: B160 Ballyronan Road, Magherafelt

A recent pedestrian survey indicated that there is sufficient pedestrian movement in this area to merit provision of a controlled crossing at this location.

This scheme aims to provide a Puffin crossing and to create a safer environment for pedestrians. The total cost of the works is estimated at £25,000.



DRAFT LT&SM PROGRAMME

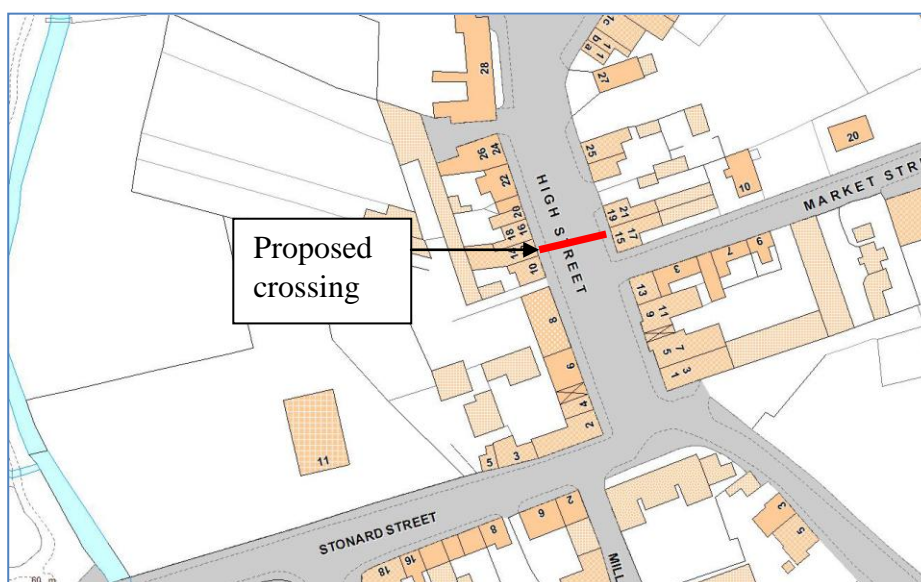
Pedestrian Measures 2016 – 2018

A29 High Street, Moneymore - Puffin Crossing

Location: A29 High Street, Moneymore

A recent pedestrian survey indicated that there is sufficient pedestrian movement in this area to merit provision of a controlled crossing at this location.

This scheme aims to provide a Puffin crossing and to create a safer environment for pedestrians. The total cost of the works is estimated at £30,000.



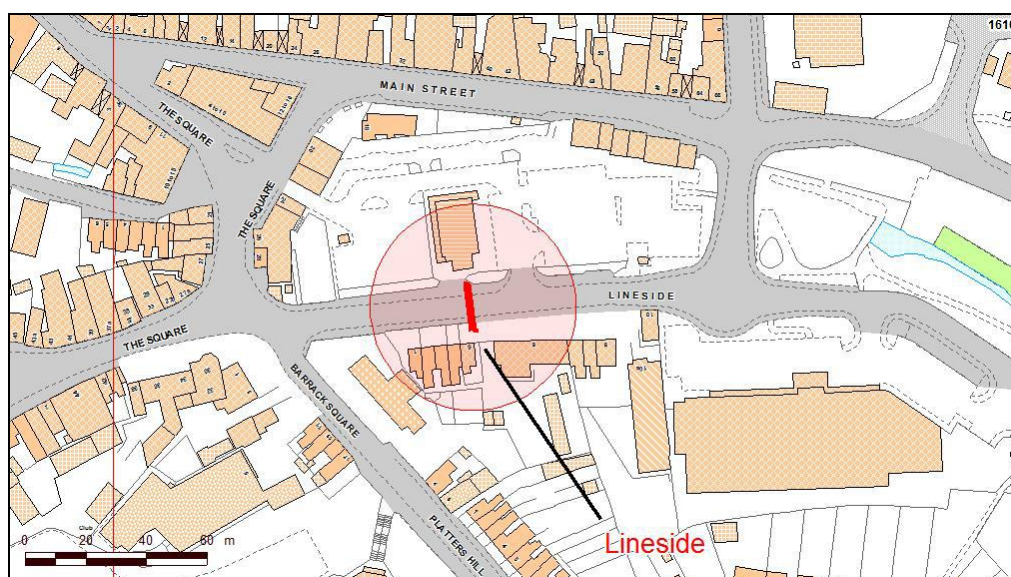
DRAFT LT&SM PROGRAMME

Pedestrian Measures 2016 – 2018

Lineside, Coalisland - Puffin Crossing

Location: B520 Lineside, Coalisland

A recent pedestrian survey indicated that there is sufficient pedestrian movement in this area to merit provision of a controlled crossing at this location. This scheme aims to provide a “Puffin” controlled crossing creating a safer environment for pedestrians. The total cost of the works is estimated at £25,000.



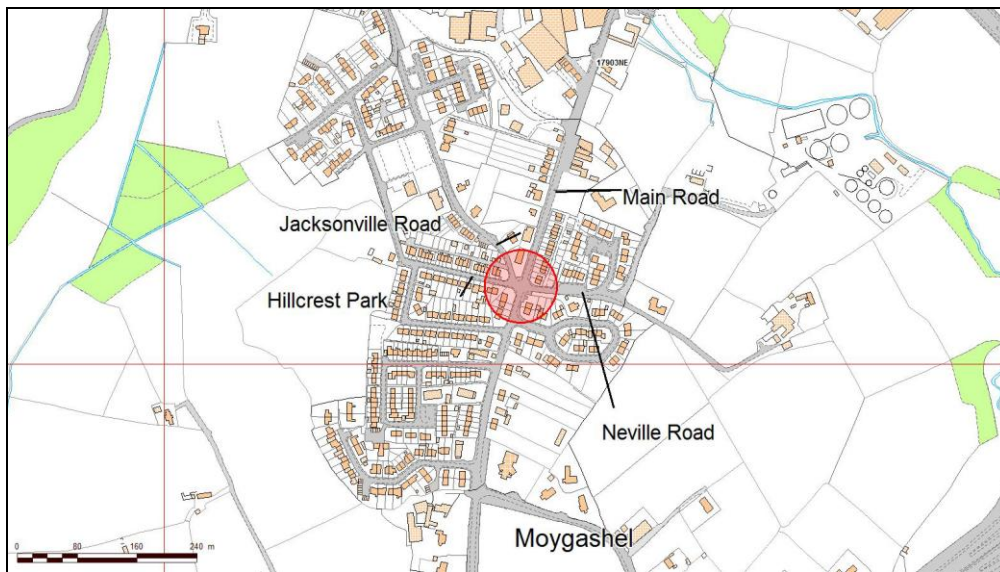
DRAFT LT&SM PROGRAMME

Pedestrian Measures 2016 – 2018

Main Road, Moygashel - Pedestrian Crossing Points

Location: C645 Main Road, U7700 Hillcrest Park, U153 Neville Road, Moygashel

This scheme aims to improve accessibility for pedestrians through provision of a number dropped kerbs and tactile paving crossing points within the centre of the village. The total cost of the works is estimated at £5,000.



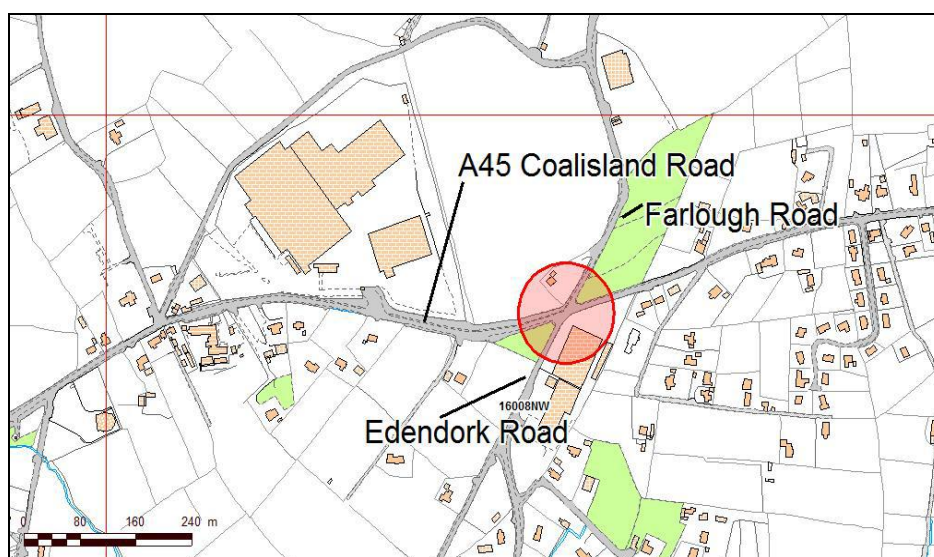
DRAFT BRIDGES PROGRAMME

Collision Site Remedial 2016 – 2018

Coalisland Road, Edendork – Junction Realignment with dual right turn lanes

Location: A45 Coalisland Road, Edendork

This scheme aims to realign the Farlough Road junction and to provide dual right turn lanes into both Edendork Road and Farlough Road creating a safer environment for all road users. The total cost of the works is estimated at £250,000.



DRAFT BRIDGES PROGRAMME

Bridge Schemes 2016 – 2018

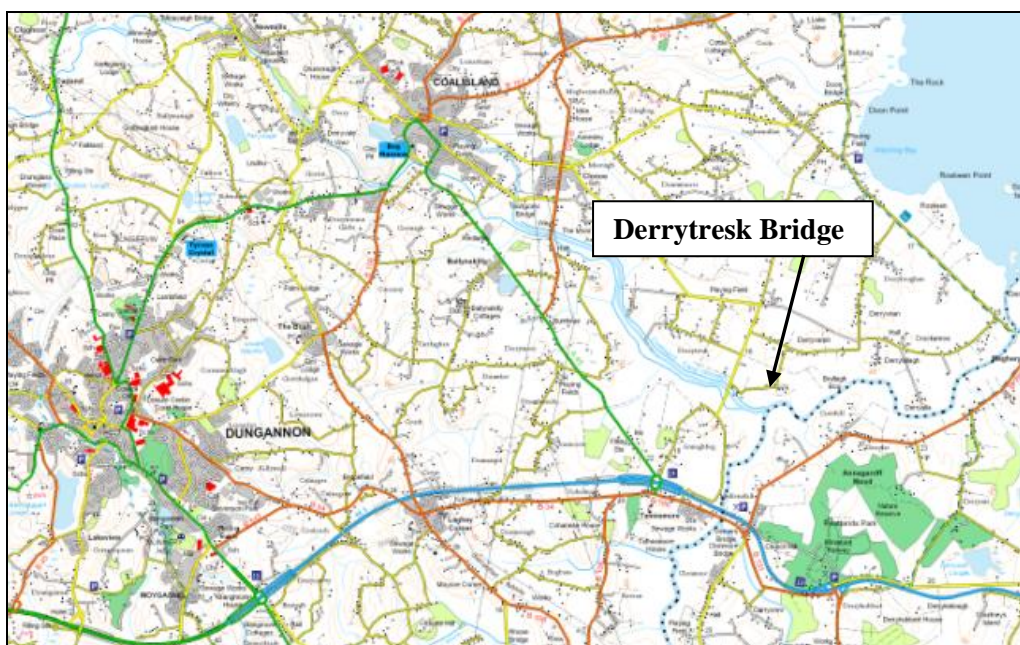
Derrytresk Bridge

Location: U1019 Derryvaren Road, Derrytresk. Bridge Number 61812.

Description: This single span reinforced concrete slab bridge has a span of approximately 3.0 metres and is showing some signs of distress. There are serious cracks in both abutments.

We propose investigating repair options for this structure. Options include replacement of the structure with a 2.4m high and 5.0m wide reinforced concrete box culvert.

The total cost of the works is estimated at £65,000.



DRAFT BRIDGES PROGRAMME

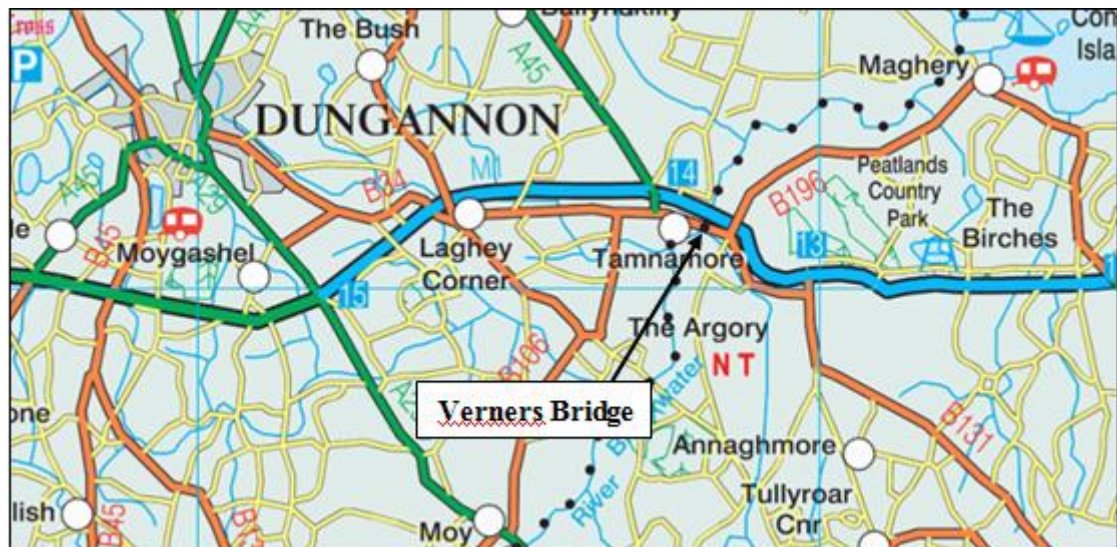
Bridge Schemes 2016 – 2018

Verners Bridge

Location : B131, Tamnamore Road, Tamnamore. Bridge Number 61757.

Description: This bridge does not meet current loading standards and is in need of attention. It crosses the river Blackwater and is of steel truss construction with a cumulative span of 30 metres. We propose to refurbish this structure. This would involve steel repair work and painting the bridge.

The total cost of the works is estimated at £250,000.



DRAFT BRIDGES PROGRAMME

Bridge Schemes 2016 – 2018

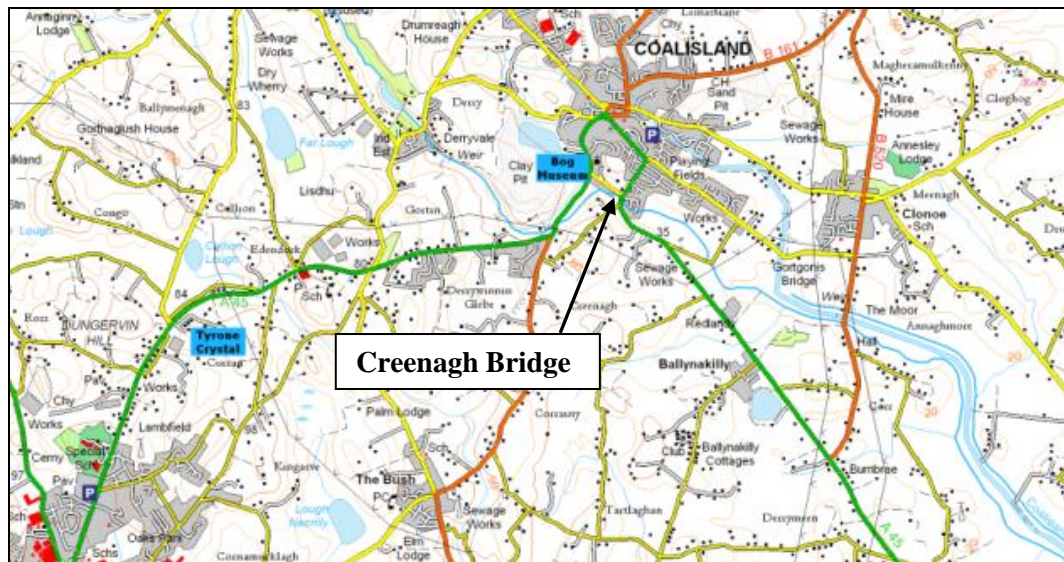
Creenagh Bridge

Location: A45 Ballynakilly Road, Coalisland. Bridge number 61714.

Description: This structure is situated at the South side of Coalisland town and is a single span bridge of approximately 5 metres. This reinforced concrete structure has been assessed and found not to meet current loading standards.

We propose to replace this bridge with reinforced concrete box units.

The total cost of the works is estimated at £100,000.



DRAFT BRIDGES PROGRAMME

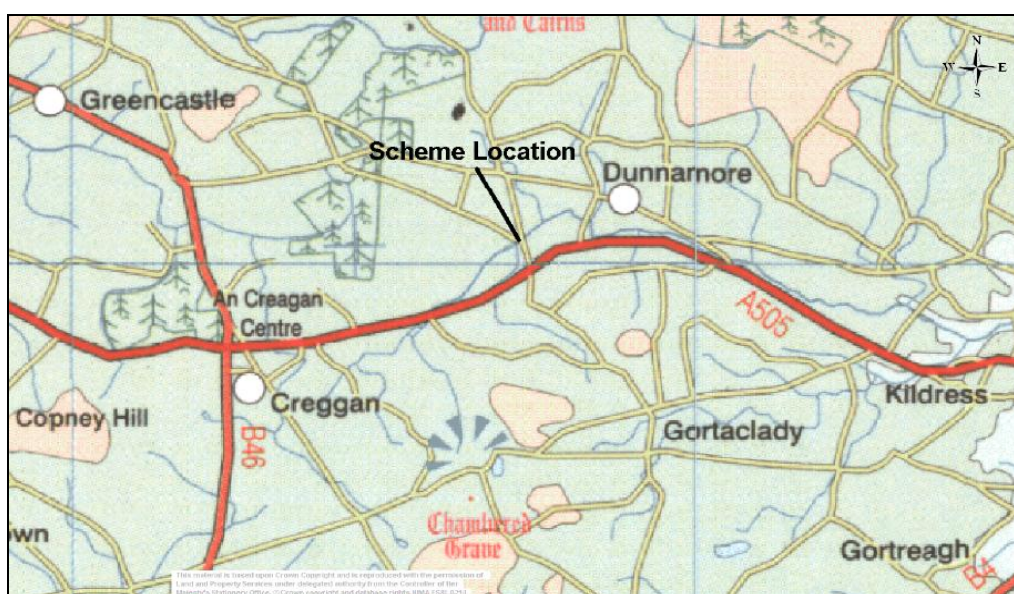
Bridge Schemes 2016 – 2018

Teebane Bridge

Location: C621 Teebane Road, Dunnamore. Bridge number 60215.

Description: This twin span concrete bridge does not meet current loading standards. It is proposed to replace this structure with concrete box culverts and provide sandstone masonry parapets in keeping with the locality. This will also provide an opportunity to provide 2 metre wide hard strips on both sides.

Estimated cost is £200,000.



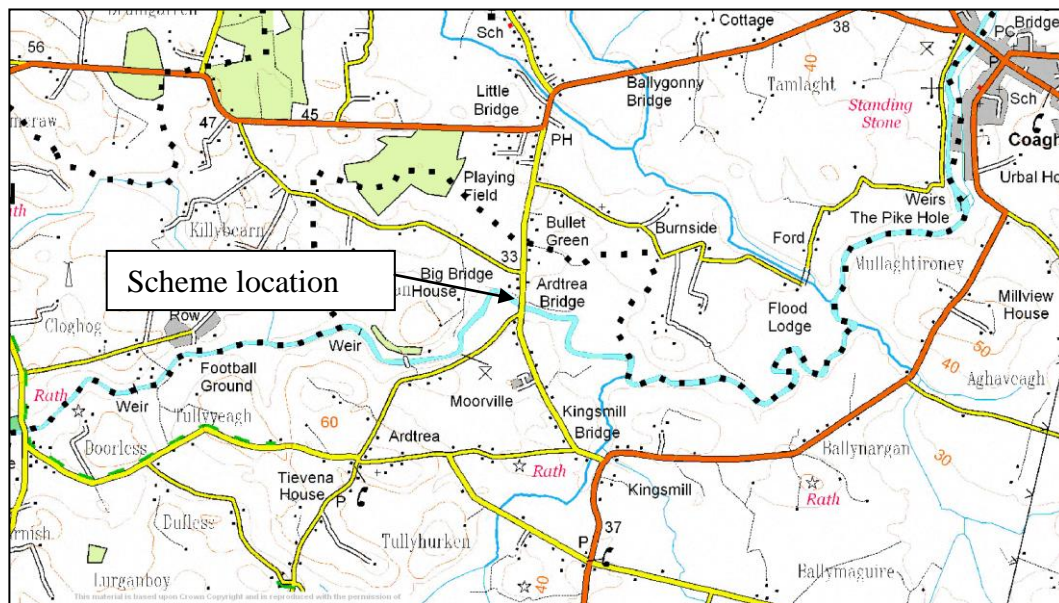
DRAFT BRIDGES PROGRAMME

Bridge Schemes 2016 – 2018

Ardrea Bridge

Location: C563 Littlebridge Road, Coagh. Bridge number 61762.

Description: This 5 span reinforced concrete bridge does not meet current loading standards. It is proposed to introduce a 7.5 Tonne weight restriction as an interim measure and carry out an options study on a repair or replacement scheme.



DRAFT BRIDGES PROGRAMME

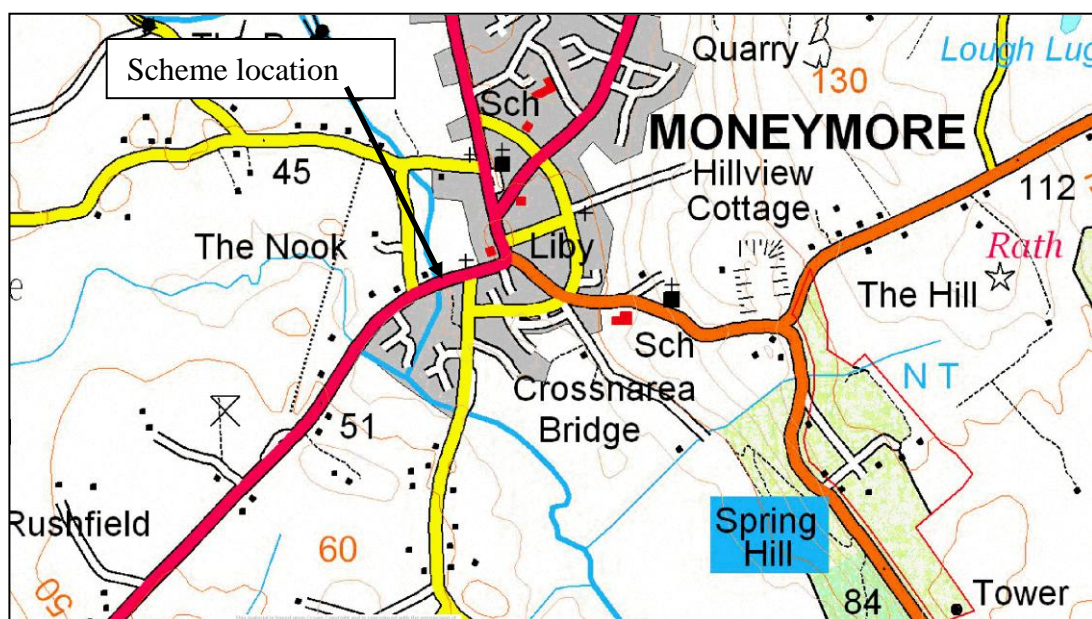
Bridge Schemes 2016 – 2018

Feenan Beg Bridge

Location: A29, Cookstown Road, Moneymore. Bridge number 61809.

Description: Painting of the steel parapet railings.

Estimated cost is £20,000.



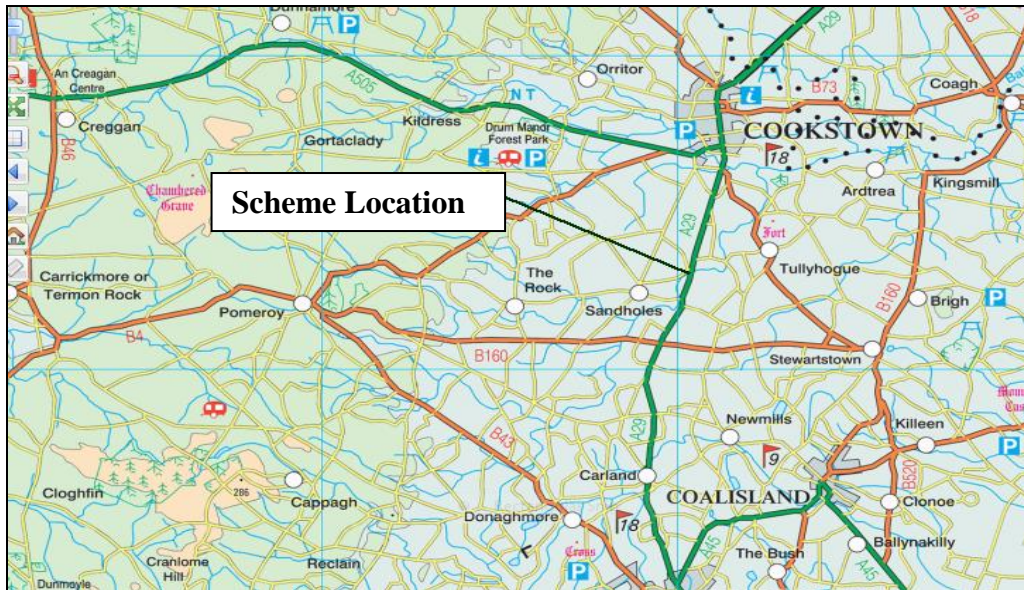
DRAFT BRIDGES PROGRAMME

Bridge Schemes 2016 – 2018

Drumraw Bridge

Location: A29 Dungannon Road, Cookstown. Bridge number 61259.

Description: It is proposed to upgrade the existing bridge parapet. Estimated cost £50K.



DRAFT BRIDGES PROGRAMME

Bridge Schemes 2016 – 2018

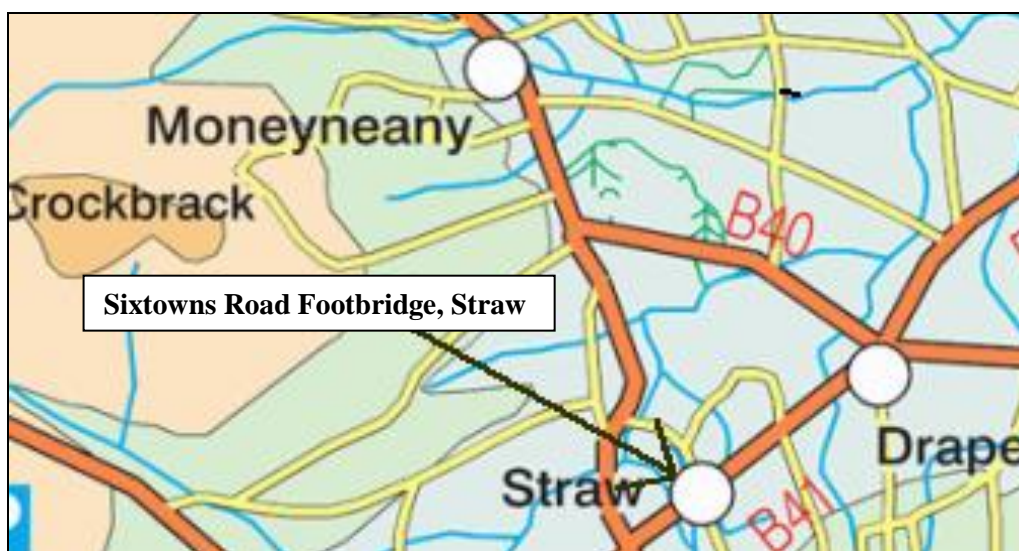
Sixtowns Road Footbridge (near White Water Bridge)

Location: B47 Sixtowns Road, Straw, Draperstown.

Description: At present it is hazardous for pedestrians to walk across this bridge that has no footway provision.

The scheme aims to create a safe environment for pedestrians by constructing a footbridge near the existing road bridge, linking two existing footways on the south side of Sixtowns Road.

The scheme cost is estimated to be £120,000 - £150,000.



DRAFT BRIDGES PROGRAMME

Bridge Schemes 2016 – 2018

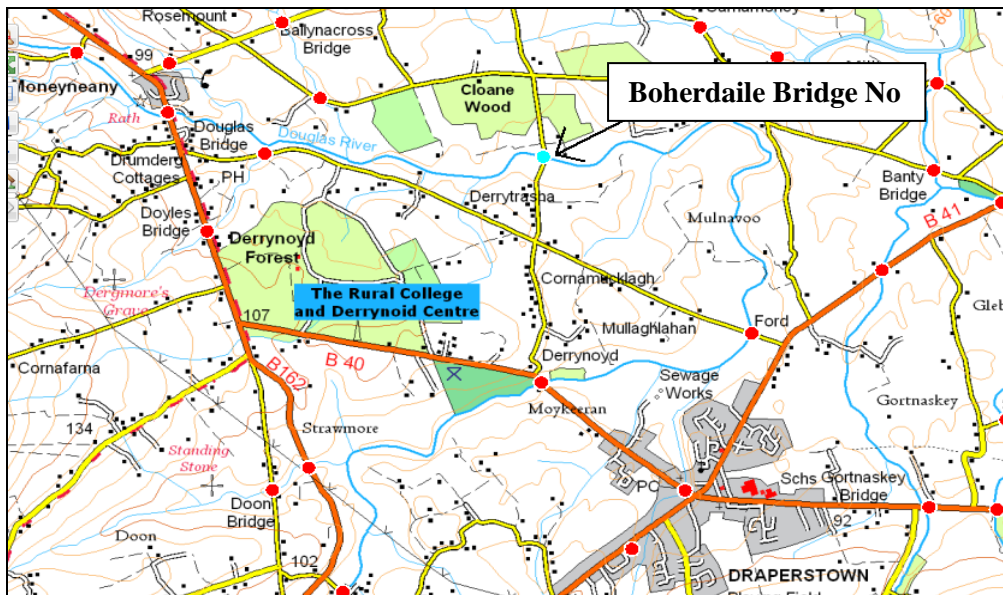
Boherdaile Bridge

Location: U255, Cloane Road, Moneyneany. Bridge Number 70810.

Description: This seven span corrugated steel pipe bridge has a cumulative span of approximately 20 metres. The concrete post and chain link parapet is incapable of adequate vehicular containment.

We propose constructing a masonry parapet on both sides of this bridge.

The total cost of the works is estimated at £25,000.



DRAFT BRIDGES PROGRAMME

Bridge Schemes 2016 – 2018

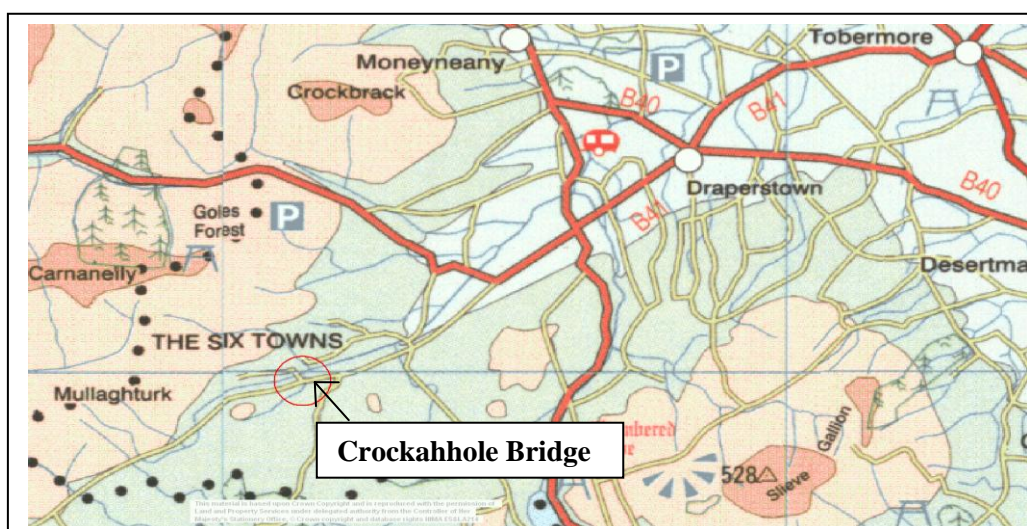
Crockahhole Bridge

Location: U219, Moyard Road, Straw, Draperstown. Bridge Number 70789.

Description: This structure is made of concrete and steel has a span of 3.5m. Deck deterioration has been noted in recent inspections.

Our intention is to strengthen the bridge deck. Traffic management will be considered as a priority on this scheme.

The total cost of the works is estimated at £80,000.



DRAFT BRIDGES PROGRAMME

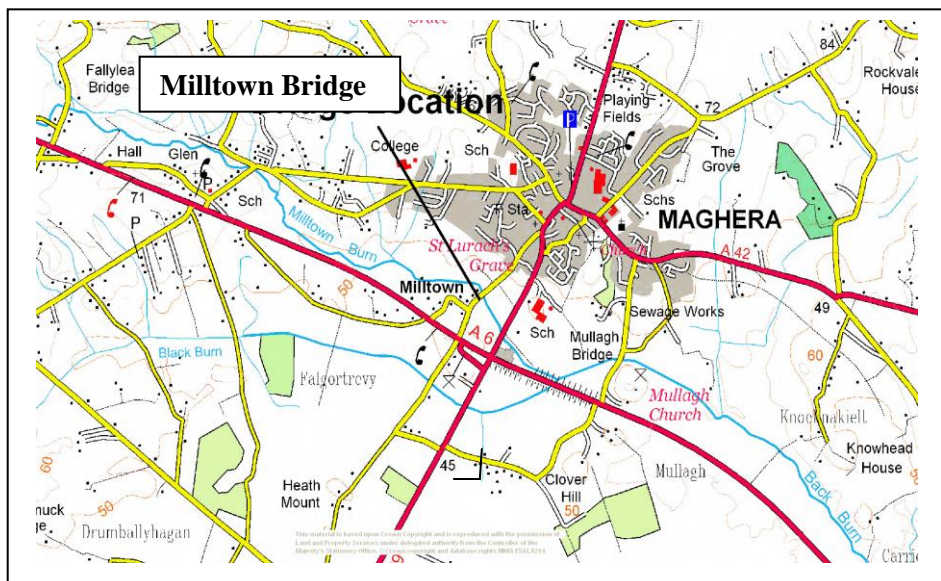
Bridge Schemes 2016 – 2018

Milltown Bridge

Location: U5053, Craigadick Road Maghera. Bridge Number 70739.

Description: Milltown Bridge is in a poor structural condition. It is proposed to replace the bridge. The works will be carried out in conjunction with the construction of the footpath to Falgortrey Road.

The total cost of the works is estimated at £200,000.



DRAFT BRIDGES PROGRAMME

Bridge Schemes 2016 – 2018

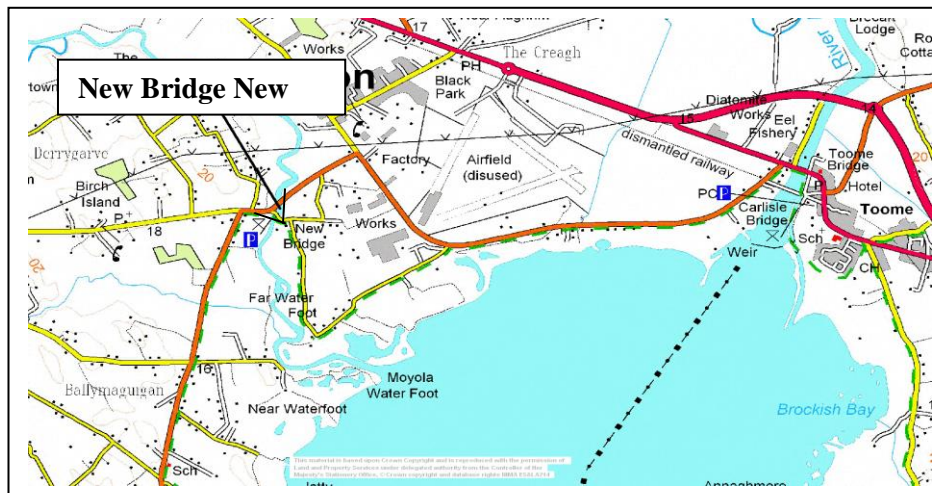
New Bridge

Location: B18, Aughrim Road, Toome. Bridge Number 70627.

Description: Portions of the metal parapet are damaged and both parapets need painted. The carriageway joints have reached a stage where replacement should be considered.

It is proposed that bridge joints will be replaced, damaged parapet panels will be replaced and both parapets will be painted.

The total cost of the works is estimated at £20,000.



DRAFT BRIDGES PROGRAMME

Bridge Schemes 2016 – 2018

There are two bridges, both in the Magherafelt area that require new protective coatings. These are:

Castledawson Bridge Number 70604 - A6, Castledawson – 30k

Desertmartin Road Bridge Number 70615 - A29, Desertmartin - 25k

DRAFT VEHICLE RESTRAINT SYSTEMS PROGRAMME

Vehicle Restraint Systems 2016 – 2018

Vehicle Restraint Systems (VRS) across Western Division have been inspected and remedial work prioritised. Some of these VRS will be replaced in coming years and particular attention will be paid to barrier on wooden posts and with welded angle ends. Sites will be assessed on an individual basis and current design standards will be applied. If additional barrier is needed it will be provided and if the need for barrier can be eliminated that opportunity will be taken.

It is likely that the 2016 -2018 programme of work in the Dungannon area will include the following schemes:

Road Number	Road Name	Length of Existing Barrier (m)
C640	Reenaderry Road, Coalisland	70
B 35	Dungannon Road Aughnacloy	80

Total spend approx 35k

DRAFT STREET LIGHTING PROGRAMME 2016-2018

Over the next 2 years, it is our intention to continue our general programme of improvement/replacement of older street lighting systems.

Opportunity will also be taken to improve street lighting in areas where other street works are planned.

It is likely that the 2016 -2018 programmes of work will include some of the following:

SCHEME TITLE	SCHEME DESCRIPTION
Aghereany Road, Donaghmore	Commencement of Street Lighting Renewal Scheme
Bellaghey Village Centre Car Park Transfers in Dungannon, Cookstown & Magherafelt Town Centres	Completion of Scheme Commenced 2014/15 Street Lighting Alterations Scheme
Castle Drive, Caledon	Street Lighting Renewal Scheme
Castle Villas, Cookstown	Street Lighting Renewal Scheme
Castledawson Roundabout	Completion of scheme commenced 2014/15
Church View & Moneyhaw Road, Drumullan	Street Lighting Renewal Scheme
Davison Villas, Castledawson	Completion of Street Lighting Renewal Scheme Commenced 2014/15
Eastern Distributor, Cookstown	Completion of Street Lighting Renewal Scheme commenced 2014/15
Glenburn Park, Magherafelt	Additional Columns at Two Locations
Guladuff Hill Road, Gulladuff	Commence Street Lighting Renewal Scheme
Hillcrest Park, Aughnacloy	Street Lighting Renewal Scheme
Kildowney Close, Caledon	Street Lighting Renewal Scheme
Killymoon Road, Cookstown	Street Lighting Renewal Scheme
McMaster Crescent/Moyola Avenue, Castledawson	Completion of Street Lighting Renewal Scheme Commenced 2014/15
Sperrin View, Magherafelt	Completion of Street Lighting Renewal Scheme Commenced 2014/15
Watt Park, Killyman	Street Lighting Renewal Scheme
Windsor Crescent, Coagh	Street Lighting Renewal Scheme

transportni

**Western Division
Autumn update
to
Mid Ulster District Council
8 December 2015**



Bonds Bridge



Department for
**Regional
Development**
www.drdni.gov.uk

NETWORK MAINTENANCE

STRUCTURAL MAINTENANCE – Planned Works 2015-2016

Resurfacing

In the 2015/16 financial year it is proposed to resurface the following roads at an estimated cost of £0.87 million.

Road No	Road Name	Length (m)	Status
A5	Omagh Road, Ballygawley	1424	
B40	Magherafelt Rd Draperstown	982	Complete
B43	Mullaghmore Rd, Dungannon*	1747	
B73	Coagh St, Cookstown	150	Delayed awaiting completion of Public Realm Scheme
B160	Ballyronan Rd, Ballyronan	1550	Complete
B520	Dungannon Rd, Coalisland	273	Complete
U417	Errigal Rd, Ballygawley	145	Complete
U537	Knockaginny Rd, Caledon	1186	Complete
U920	Tullyaran, Dungannon	542	Complete
U942	Mullysilly Rd, Dungannon	615	Complete
U5021	Killymoon Rd, Cookstown	670	Complete
U7509	Woodlawn Drive, Dungannon	567	Micro Sealed
U7515	Springfield Cres, Dungannon	202	Complete
U7516	Drumglass Way, Dungannon	372	Complete
U7752	Brick Row, Moy	207	Complete

*Finishing last year's resurfacing

Subject to additional funding it is planned to resurface the following roads:

Road No	Road Name	Length (m)	Status
A6	Glenshane Rd, Knockloughrim (Additional TRN Scheme)	475	Complete
A45	Oaks Rd, Dungannon (at approach to Thomas St, Roundabout)	120	Briefed
B18	Loup Rd in Loup	1200	
B34	Killyman Rd, Dungannon	600	Briefed
B43	Newell Rd, Dungannon	400	Briefed
B83	Knockmanny Rd, Clogher	800	Deferred
B128	Main St, Benburb	200	Deferred
B162	Lissan Rd, Cookstown	550	Briefed
C621	Fair Green incl Lucy St, Pomeroy	350	Briefed
C633	Old Omagh Rd, Ballygawley	320	Briefed
C636	Tullycullion Rd, Dungannon	400	Complete
C638	Newmills Rd (through Newmills Village)	180	Deferred
U5622	Ardboe Rd, Moortown	100	Complete

Surface Dressing

This year it is proposed to surface dress approximately 255.2 kms of road subject to funding.

Road No	Road Name	Length (m)	Status
A29	Moneysharvin Rd	2125	Complete
A54	Moneygran Rd	2120	Complete
B4	Edendoit Rd	2300	Complete
B4	Pomeroy Rd	1000	Complete
B18	Springhill Rd	2000	Complete
B18	Loup Rd	2800	Complete
B18	Ballyneill Rd	3700	Complete
B18	Springhill Rd	2000	Complete
B18	Littlebridge Rd	300	Complete
B40	Roshure Rd	2440	Complete
B42	Lisnamuck Rd	3662	Complete
B47	Glenelly Rd	2290	Complete
B73	Littlebridge Rd	2100	Deferred
B73	Tamlaght Rd	400	Complete
B73	Battery Rd	2000	Complete
B83	Old Monaghan Rd, Clogher	7540	Complete
B128	Rehaghy Rd, Eglish	5495	Complete
B160	Killycolpy Rd	1950	Complete
B160	Annaquin Rd	2100	Deferred
B161	Mountjoy Rd, Coalisland	1000	Complete
B520	Stewartstown Rd, Coalisland	2200	Complete
C423	Altaveedan Rd, Fivemiletown	3387	Complete
C423	Kell Rd, Clogher	4037	Complete
C553	Bancran Rd	1347	Complete
C554	Sixtowns Rd	2310	Complete
C557	Carricknakeilt Rd	3655	Deferred
C558	Curran Rd	1635	Additional

C563	Littlebridge Rd	1045	Complete
C563	Lisnahall Rd	1105	Complete
C564	Tullyveagh Rd	2000	Complete
C612	Orritor Rd	150	Complete
C617	Fegarron Rd	1400	Complete
C621	Loughdoo Rd	2357	Complete
C621	Loughdoo Rd	1830	Complete
C622	Glenarny Rd	1530	Additional
C636	Derryvale Rd, Coalisland	1461	Complete
C636	Mullaghmoyle Rd, Coalisland	3317	Complete
C637	Tullydraw Rd, Dungannon	4091	Complete
C638	Farlough Rd, Newmills	2444	Complete
C638	Quintinmanus Rd, Dungannon	3064	Complete
C639	Drumkee Rd, Dungannon	1878	Complete
C639	Tartlaghan Rd, Bush, Dungannon	1648	Complete
C640	Annaghbeg Rd, Coalisland	1417	Complete
C640	Coole Rd, Coalisland	1793	Complete
C640	Derryvaren Rd, Coalisland.	1663	Complete
C640	Washingbay Rd, Coalisland.	501	Complete
C642	Washing bay Rd, Coalisland	5131	Complete
C643	Grange Rd, Moy	2760	Complete
C645	Gorestown Rd, Moy	1400	Complete
C648	Dromore Rd, Dungannon	2358	Complete
C648	Killynaul Rd, Caledon	2577	Complete
C648	Mullyneill Rd, Dungannon	850	Complete
C648	Minterburn Rd, Caledon	7054	Complete
C650	Feddán Rd, Ballygawley	2217	Complete
C650	Glenhoy Rd, Augher	5943	Complete
C653	Altadaven Rd, Dungannon	2133	Complete
U510	Lisgallon Rd, Dungannon	1955	Complete

U511	Carnteel Rd Spur, Aughbacloy	1408	Complete
U514	Glassdrummond Rd, Dungannon	2277	Complete
U524	Cadian Rd Spur, Eglish	1422	Complete
U524	Terryglassog Rd, Eglish	1326	Complete
U603	Desertcreat Rd	2000	Complete
U607	Knockanroe Rd	1250	Complete
U608	Ardtree Rd	600	Complete
U615	Gort Rd	700	Deferred
U728	Lismoney Rd	280	Complete
U805	Murnells Rd	2250	Complete
U806	Gortsraheen Rd	1100	Complete
U808	Loughbracken Rd	2200	Complete
U812	Pomeroiy Rd	1700	Complete
U817	Moneygarragh Rd	2350	Deferred
U826	Strews Rd	1604	Additional
U826	Shivey Rd	2328	Additional
U902	Eskerhill Rd, Dungannon	2098	Complete
U910	Shanmaghry Rd, Cappagh, Dungannon	714	Complete
U913	Shanmaghry Rd, Cappagh, Dungannon	2137	Complete
U919	Dungorcran Rd, Dungannon	1713	Complete
U920	Gortavale Rd, Dungannon	1822	Complete
U933	Killyharry Rd, Dungannon	2990	Complete
U941	Altaglushin Rd, Dungannon	1570	Complete
U1008	Derry Rd, Coalisland	1210	Complete
U1011	Shanliss Rd, Coalisland	948	Complete
U1014	Ballygittle Rd, Mountjoy, Coalisland	2013	Complete
U1015	Aughrimderg Rd, Mounjoy	1754	Complete
U1015	Ballybeg Rd, Mountjoy, Coalisland	1690	Complete
U1020	Annaghbeg Rd, Coalisland	1800	Complete
U1022	Annaghboe Rd, Coalisland	2112	Complete

U1023	Cloghogmoss Rd, Coalisland	777	Complete
U1029	Coash Rd, Coalisland	1363	Complete
U1031	Corr Rd, Coalisland	2413	Complete
U1034	Killyneill Rd, Dungannon	2449	Complete
U1037	Kingarve Rd, Dungannon	1337	Complete
U1038	Lurgaboy Lane, Dungannon	930	Complete
U1109	Crubinagh Rd, Dungannon	1581	Complete
U1109	Drumseark Rd, Dungannon	3533	Complete
U1112	Crubinagh Rd, Dungannon	3111	Complete
U1113	Stiloga Rd, Eglisli	810	Complete
U1121	Drumgose Rd, Dungannon	2562	Complete
U1123	Ballymacilduff Rd, Moy	790	Complete
U1123	Syerla Rd, Dungannon	1737	Complete
U1123	Tobermesson Rd, Dungannon	1637	Complete
U1124	Ballymacilduff Rd, Moy	716	Complete
U1129	Culkeeran Rd, Moy	2839	Complete
U1129	Rhone Rd, Dungannon	2882	Complete
U1131	Major Lane, Moy	2602	Complete
U1137	Seyloran Lane, Dungannon	1050	Complete
U1138	Dreemore Rd, Dungannon	1292	Complete
U2222	Maghadone Lane	1700	Complete
U2232	Ballybeg Lane	1050	Complete
U2232	Cloverhill Rd	2000	Complete
U2234	Ballymoyle Rd	1150	Complete
U3304	Lismoney Rd	2290	Complete
U5033	Craigmore Rd	1159	Deferred
U5049	Fallylea Lane	1810	Complete
U5051	Ballyknock Rd	1235	Complete
U5084	Rocktown Rd	2713	Complete
U5116	Ballymaguigan Rd	1525	Complete

U5126	Derrygarve Rd	2865	Complete
U5128	Derrygarve Pk	1235	Complete
U5130	Bellshill Rd	465	Complete
U5138	McCooles Rd	597	Complete
U5140	Lowertown Rd	1523	Complete
U5168	Durnascallon Rd	1126	Complete
U5169	Durnascallon Lane	660	Complete
U5197	Brackalislea Rd	3339	Complete
U5204	Drumard Rd	429	Deferred
U5205	Drumard Lane	2476	Complete
U5206	Cahore Rd	2383	Complete
U5208	Cahore Rd	1075	Complete
U5220	Cavanreagh Rd	1903	Complete
U5225	River Rd	249	Complete
U5254	Mulnavoo Rd	1502	Complete
U5255	Cloane Rd	767	Complete
U5317	Lisnamorrow Rd	362	Complete

Proposed Footpath work

Road No	Road Name	Status
B43	Mullaghmore Rd , Dungannon	Complete
U539	Churchill Rd, Caledon	Complete
U5319	Derrycrin Pk, Ballinderry	
U5341	McMaster Cres, Castledawson	
U7506	Glebe Cres, Castlecaulfield	Deferred

Subject to additional funding it is planned to resurface the following footpaths:

Road No	Road Name	
C638	Newmills Rd (through Newmills Village)	
U907	Cappagh Rd (in Cappagh village)	
U5009	Westland Cres, Cookstown	
U5021	Lomond Heights, Cookstown	
U5303	Sperrin Drive, Magherafelt	
U5305	Lester Pk, Magherafelt	
U5357	Springfield Pk, Bellaghy	
F7507	Fairmount Pk, Dungannon	
U7532	Empire Ave, Milltown, Dungannon	
F7532	Ashbeg Grove, Milltown, Dungannon	
F7700	Blacks Path, Moygashel	
U7701	Grove Way, Moygashel	

NETWORK DEVELOPMENT

LOCAL TRANSPORT AND SAFETY MEASURES

PLANNED WORKS 2015-2016

In the 2015/2016 financial year £413k has been allocated for Local Transport and Safety Measures within the Mid Ulster District.

Carriageways

Road No	Road Name	Description	Status
B162	Lough Fea Rd, Cookstown at Dunmore Lane	Sightline improvement	Substantially complete
B4	Pomeroy Rd, Cookstown at Knockaleery Rd	Sightline improvement	Deferred
A45	Mayogall Rd / Ballymacpeak Rd	Forward sightline improvement	Design complete
B75	Gortade Rd, Upperlands	Sightline improvement	Design complete
B35	Granville Rd/Killyliss Rd Junction, Dungannon	Sightline provision	Options being considered
B 161	Mountjoy Rd, Brocagh	Forward sightline improvement	Options being considered
B43/ U7506	Newell Rd / Lisnahull Rd	Minor improvement to junction layout	Deferred to 16/17

Pedestrian Measures

Road No	Road Name	Description	Status
A29	Dungannon Rd, Cookstown at Killygarvin Rd junction	Footway provision	Complete
U722	Drumearn Rd, Orritor	Footway provision	Complete
B160	Ballyronan Rd, Magherfelt	Puffin Crossing	Deferred
U7964	Granville Terrace, Granville	Footway provision	Detailed design ongoing
A45	Granville Rd, Dungannon	Provide infill footway link	Detailed design ongoing
C636	Castlecaulfield Rd, Donaghmore	Localised widening of footway at Chapel	Deferred

Cycling Measures

Road No	Road Name	Description	Status
B34	Killyman Rd	Provide cycle track link between Gortmerron Link Road and recently constructed cycle track on Killyman Road adjacent to cemetery	Detailed design ongoing
A31	Tobermore Rd, Maghera	Cycleway provision from Maghera to Park & Ride	Complete

Park and Ride

Road No	Road Name	Description	Status
A31	Castledawson Roundabout	Extension to existing Park & Ride site for 196 vehicles	Design complete

Traffic Calming

Scheme Name	Scheme details	Status
Meadowbank Rd, Magherafelt	Speed cushions to be provided with 20 mph speed limit	Complete
Newmills Village	Speed cushions and gateway signage with coloured surfacing to be provided	Complete
Mullaghboy Rd, Bellaghy	Provide one additional set of speed cushions	Deferred

Safer Routes to School (SRS)

Road No	Road Name	Description	Status
A29	Holy Trinity College, Cookstown	Provision of enhanced warning signs incorporating flashing warning lights, coloured surfacing, and road markings (work commenced)	Complete
A42	St Mary's Primary & St Mary's College, Greenlough, Mayogall Rd, Clady	Provision of enhanced warning signs incorporating flashing warning lights, coloured surfacing, and road markings	To be completed this year

Speed Limits

Road No	Road Name	Description	Status
A31	Money more Rd, Magherafelt	Extend existing 30mph speed limit to include Sherbourne Park housing development	In legislative process
A31	Money more Rd, Magherafelt	Reduce existing 60mph speed limit to 50mph from the boundary of Sherbourne Park housing development to frontage of No.100 Money more Rd	In legislative process
B0161	Mountjoy Rd, Brockagh	Reduce existing 40mph speed limit to 30mph from Ballybeg Rd junction to Mountjoy Castle Rd junction	In legislative process
U1054	Mountjoy Castle Rd	Reduce existing 40mph speed limit to 30mph	In legislative process
A29	Money more Rd - Dual Carriageway	Reduce existing 70mph speed limit to 60mph for full length of dual carriageway	To be delivered
U1016	Ballybeg Rd, Brockagh	Reduce existing 40mph speed limit to 30mph	In legislative process
C640	Coole Rd, Killeen	Extend 40mph speed limit	In legislative process
B34/ B131	Tamnamore Rd, Killyman	Extension of 40mph speed limit	Complete
B161	Annagher Rd, Clonoe	Provide 40 mph speed limit	Complete
U1025	Cloghog Rd, Clonoe	Provide 40 mph speed limit	Complete
U1010	Lisnatrane Rd, Clonoe	Provide 40 mph speed limit	Complete
B520	Moor Rd, Clonoe	Provide 40 mph speed limit	Complete
B161	Mountjoy Rd	Provide 40 mph speed limit	In legislative process
U914	Crosscavanagh Rd, Galbally	Provide 40 mph speed limit	Complete
U914	Dernanaught Rd, Galbally	Provide 40 mph speed limit	Complete

C634	Gortnagola Rd, Galbally	Provide 40 mph speed limit	Complete
C634	Lurgylea Rd, Galbally	Provide 40 mph speed limit	Complete
B45	Eglish Rd, Eglis	Reduce existing 40mph speed limit in centre of village to 30 mph	In legislative process
B0018	Loup Rd, Loup	Reduce existing 40mph speed limit in centre of village to 30 mph	In legislative process
C651	Dunronan Rd, Loup	Reduce existing 40mph speed limit to 30mph	In legislative process
C623	Rockdale Rd, Rock	Reduce existing 40mph speed limit to 30mph. Part of 40mph limit to be retained on Sandholes approach	In legislative process
C623	Tullyodonnell Rd, Rock	Reduce existing 40mph speed limit to 30mph	In legislative process
U0821	Drumballyhugh Rd, Rock	Reduce existing 40mph speed limit to 30mph	In legislative process
C623	Sessiagh Scott Rd, Rock	Reduce existing 40mph speed limit to 30mph	In legislative process
C623	Oughterard Rd, Rock	Reduce existing 40mph speed limit to 30mph	In legislative process
U0983	Whites Rd, Cabragh	Reduce part of existing 40mph speed limit to 30mph	In legislative process
B160	Ballinderry Bridge Rd, Ballylifford	Reduce part of existing 40mph speed limit to 30mph	Programmed
U2228	Killymuck Rd, Ballylifford	Reduce part of existing 40mph speed limit to 30mph	Programmed
U2228	Brookmount Rd, Ballylifford	Reduce part of existing 40mph speed limit to 30mph	Programmed
C562	Ballygillen Rd, Ballylifford	Provide 30mph speed limit	Programmed
U616	Mullan Rd, Derrycrin	Reduce part of existing 40mph speed limit to 30mph	Programmed

U616	Moss Rd, Derrycrin	Reduce existing 40mph speed limit to 30mph	Programmed
B161	Drumenny Rd, Derrycrin	Reduce existing 40mph speed limit to 30mph	Programmed
C653	Moneyhaw Rd, Drummullan	Reduce existing 40mph speed limit to 30mph	Programmed

Disabled parking

Road No	Road Name	Description	Status
U7507	Fairmount Pk, Dungannon	2 disabled bays to be provided	Complete
A5	Moore St, Aughnacloy	1 disabled bay to be provided	Complete
U7184	Hillcrest, Aughacloy	1 disabled bay to be provided	In legislative process
C636	Castleview, Castlecaulfield	1 disabled bay to be provided	In legislative process

Road Signs and Markings

Road No	Road Name	Description	Status
B34	Killyman Rd, Dungannon	Daytime parking restriction to be provided with 1hr in 2 restriction in lay-by fronting St Patrick's Primary School	Complete
B83	Ballymagowan Rd, Clogher	"Daytime parking restriction" for Saturdays only to be provided with "No parking at any time" restriction on carriageway bend	Complete
B83	Station Rd, Clogher	"Daytime parking restriction" for Saturdays only to be provided	Complete
B161	Mountjoy Rd, Clonoe	Provide enhanced bend warning signs and road markings on both approaches to Clonoe Parish Church	Complete

It is intended that the following Local Transport and Safety Measures schemes will be progressed to detailed design and land acquisition stage. If additional funding becomes available during the financial year, it may permit some of these schemes to progress to the construction stage.

Road No	Road Name	Description	Status
A45	Creenagh Bridge, Coalisland	Bridge & Road realignment	Detailed design ongoing
A45	Granville Rd, Dungannon	Road widening and realignment	Detailed design ongoing
B83	Old Monaghan Rd, Clogher	Road realignment to improve forward sightline	Detailed design ongoing
A29	Cookstown Rd, Dungannon	Removal of bridge parapets to provide 2m grass verges	Deferred to 16/17
B 18	Loup Rd, Loup	Footway provision	Design complete
B 162	Disert Rd, Draperstown	Forward sightlines	Design on-going
B160	Drumballyhugh/Gortval, Pomeroy	Sightline improvement	Options being considered
C684	Ballygawley Rd	Provide infill footway across bridge adjacent to Gormley's garage	Deferred to 16/17
A4	Crossowen Rd, Clogher	Cycleway provision from Augher to Clogher	Detailed design ongoing
U5006	Forth Glen, Cookstown	Speed cushions to be provided	Deferred to 16/17
C557	Knockloughrim Primary School, Hillhead Rd	Provision of enhanced warning signs incorporating flashing warning lights, coloured surfacing, and road markings	Deferred to 16/17
C640	Aghamullan Primary School, Coalisland	Provision of enhanced warning signs incorporating flashing warning lights, coloured surfacing, and road markings	Detailed design ongoing

STRUCTURES – PLANNED WORKS 2015/16

During 2015-2016 Bridge Management Section intends to carry out work to structures in the Mid Ulster District Council area representing an investment of approximately £750k in the local infrastructure.

Bridge No/ Road No	Bridge Name, Location	Description of proposed work	Status
61844 / C181	Bonds Bridge, Derrygally Rd, Moy	Strengthen structure. Repairing and replace substandard steel truss members. Paint entire structure.	Complete
61757 / B131	Verners Bridge, Tamnamore Rd, Dungannon	Strengthen structure. Repairing and replace substandard steel truss members. Paint entire structure.	On programme for early 2016
61779 / C640	Reenaderry Rd, Tamnamore	Replace structure.	Complete
61401 / B115	Battleford Bridge, Eglis.	Strengthen spandrel walls with pattress plates.	Complete
Retaining Wall	Eglis Rd, Eglis	Construct retaining wall.	On programme for early 2016
61759 / U1026	Dernagh Rd, Coalisland	Strengthen concrete deck and construct new masonry parapets.	Deferred to 16/17
70791 / U220	Old Church Bridge, Cavanreagh Rd, Draperstown	Strengthen structure. Concrete repairs to soffit/wingwalls. Construct a reinforced concrete floor.	Complete
70739 / U5053	Milltown Bridge, Craigadick Rd, Maghera	Replace structure.	Options being considered

61762 / C563	Artrea Bridge Littlebridge Rd, Coagh	It is proposed to carry out an options study to determine if it can be repaired economically	Assessment of bridge updated - Interim measures being considered
61259 / A29	Drumraw Bridge Dungannon Rd, Cookstown	It is proposed to replace the existing bridge parapet	On programme for 2016
