



This material is based on Crown Copyright and is reproduced with the permission of Land and Property Services under delegated authority from the controller of Her Majesty's Stationery Office. Crown Copyright and database rights NIMA EMOU2 01.1





ANNEX 1

LEASE

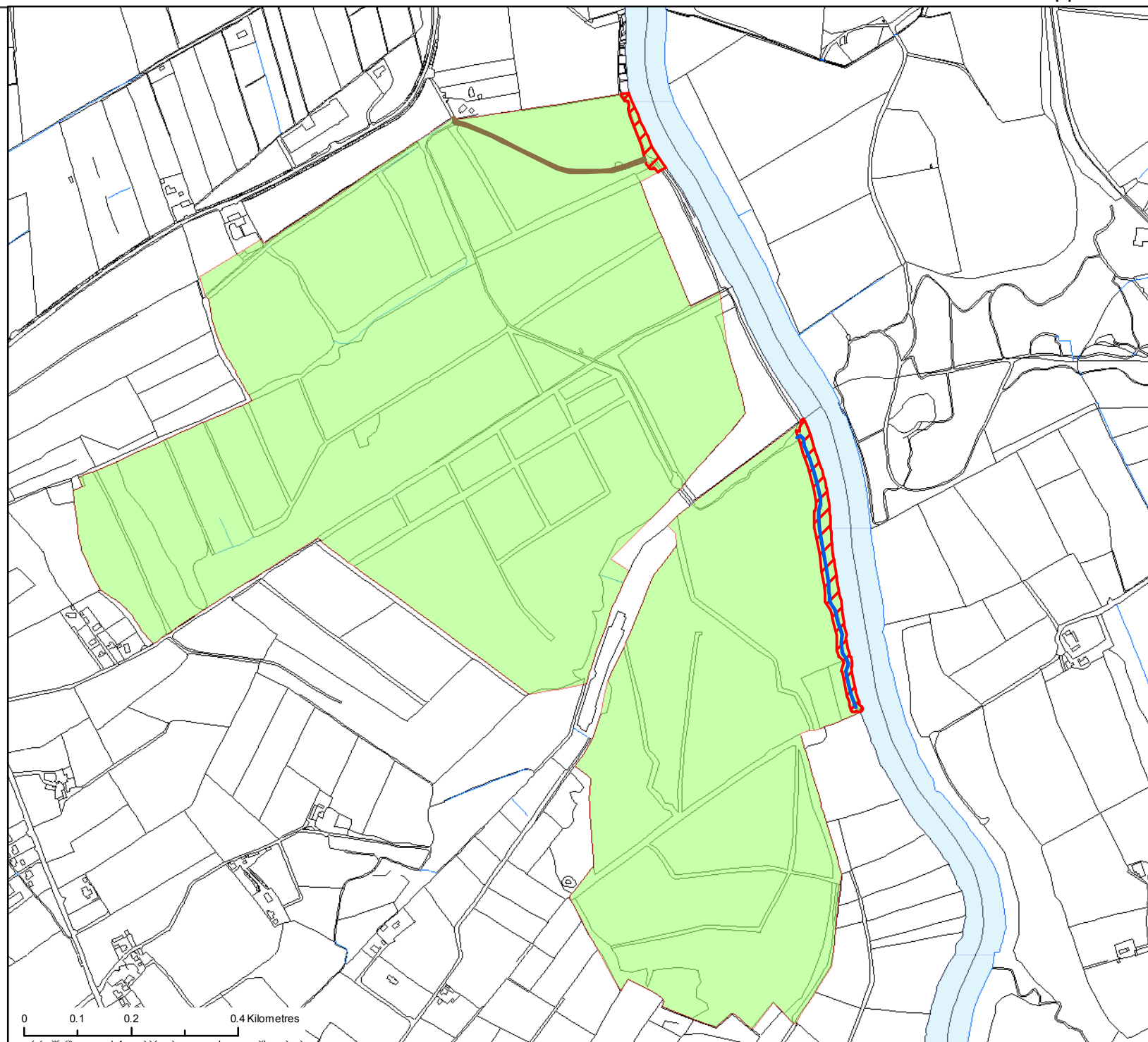
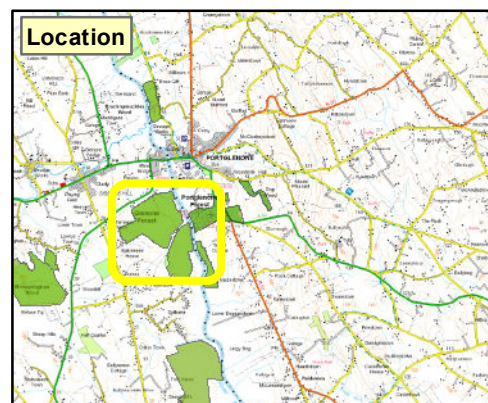
PORTGLENONE FOREST GLENONE WOOD

Leased area to
Mid Ulster District Council



-  Glenone Wood, Portglenone Forest
-  Leased recreation area
-  Permitted access route
-  Vehicle access for Forest Service within leased area

Prepared: 21/08/2019





Department of
Agriculture, Environment
and Rural Affairs

This material is based on Crown Copyright and is reproduced with the permission of
Land and Property Services under delegated authority from the controller of Her
Majesty's Stationery Office. Crown Copyright and database rights NIMA EMOU2 01.1

MAP A

LICENCE

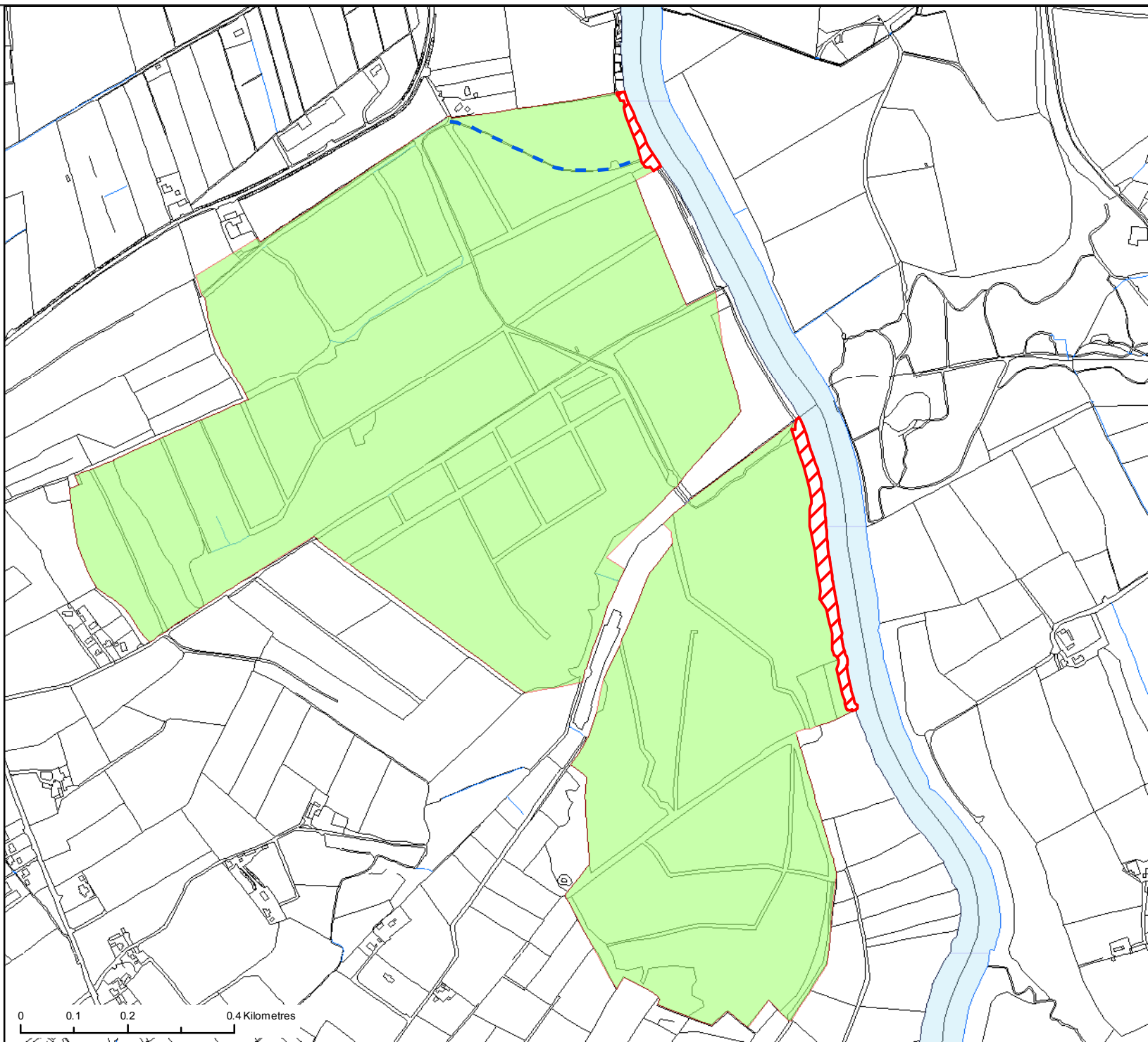
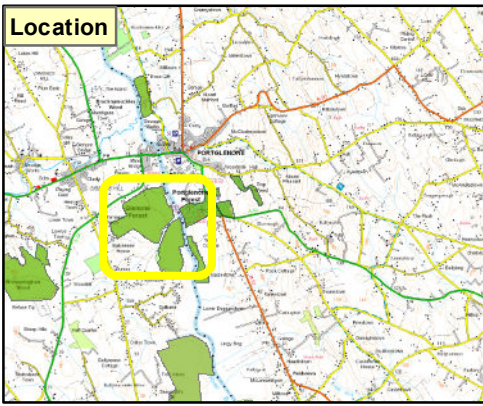
**PORTGLENONE FOREST
GLENONE WOOD**

**Licence to
Mid Ulster District Council**



- Trail (Existing forest road)
- Leased recreation area
- Glenone Wood,
Portglenone Forest

Prepared: 22/08/2019





This material is based on Crown Copyright and is reproduced with the permission of Land and Property Services under delegated authority from the controller of Her Majesty's Stationery Office. Crown Copyright and database rights NIMA EMOU2 01.1




MAP B

LICENCE

PORTGLENONE FOREST GLENONE WOOD

Licence to
Mid Ulster District Council



-  Permitted access route
-  Leased recreation area
-  Glenone Wood,
Portglenone Forest

Prepared: 22/08/2019

