

DfI Roads - Western



Department for

Infrastructure

An Roinn

Bonneagair

www.infrastructure-ni.gov.uk

The Clerk of the Council
Mid Ulster District Council
Circular Road
DUNGANNON
Co Tyrone
BT71 6DT

County Hall
Drumragh Avenue
Omagh
Co Tyrone
BT79 7AF

Tel: 02882254171

Fax:

Your reference:

Our reference: DG 19/16

30th August 2017

Dear Sir Madam

KILLYMAN ROAD, DUNGANNON – CYCLE PATH

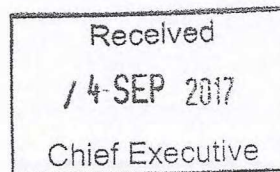
I enclose a copy of the Department's notice of intention to make a vesting order for the above scheme which is to be published in the issues of the Tyrone Times and Tyrone Courier for the weeks ending the 8th & 15th September 2017.

In accordance with the terms of the notice I should be obliged if you would arrange for the notice and associated map to be made available for inspection by any person who may be interested.

Yours faithfully,

Irene McGinley
Lands Officer

Enc



DEPARTMENT FOR INFRASTRUCTURE

NOTICE OF INTENTION TO MAKE A VESTING ORDER

KILLYMAN ROAD, DUNGANNON – CYCLE PATH – PHASE 2

The Department for Infrastructure proposes to make an order vesting certain lands in the townland of Coolhill, County Tyrone in the Department under the Local Government Act (Northern Ireland) 1972 and The Roads (Northern Ireland) Order 1993.

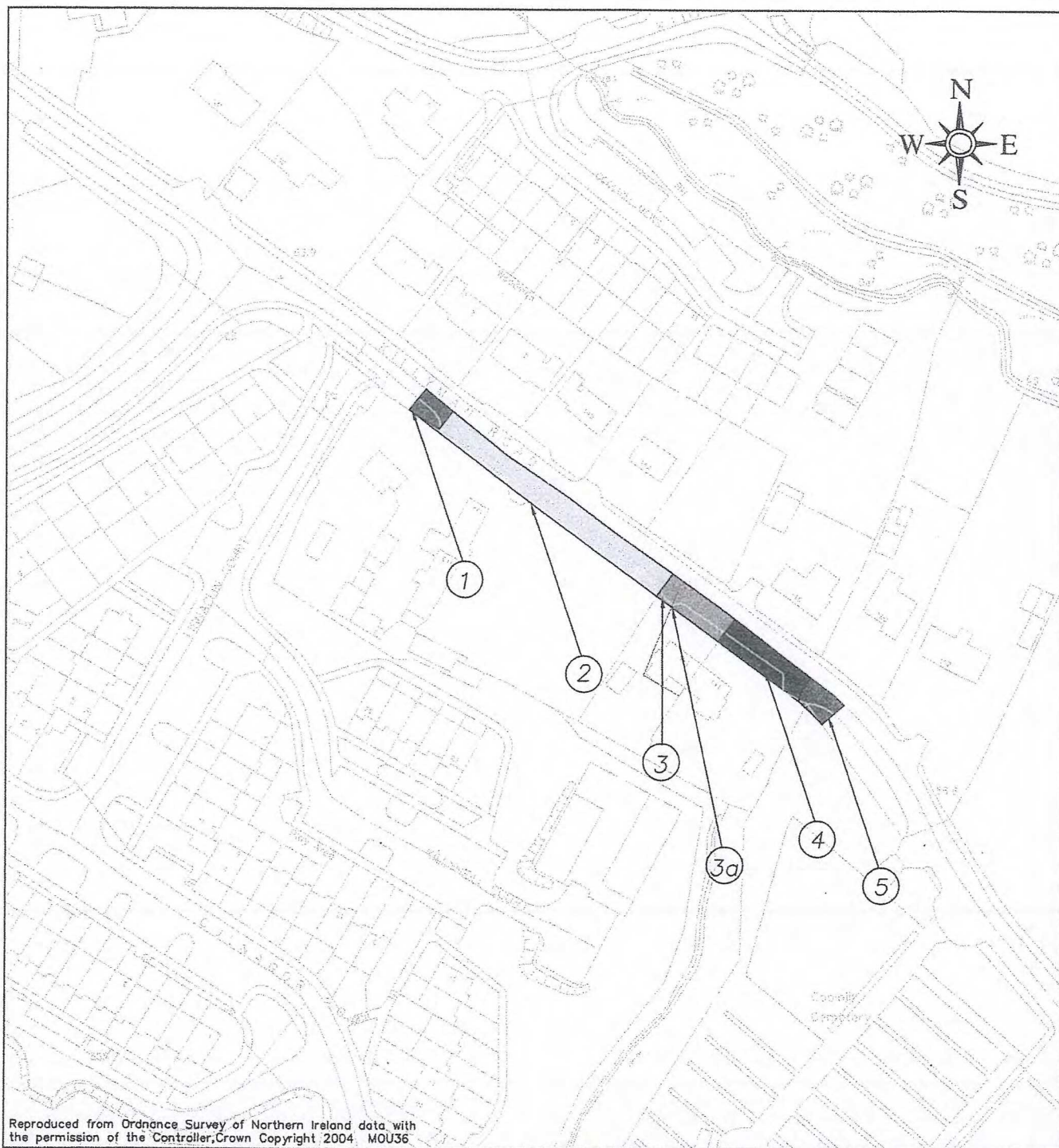
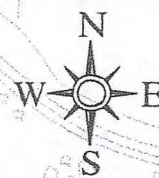
The Department proposes to acquire the lands in order to provide an infill cycle path on Killyman Road, Dungannon. A map of the lands may be inspected at all reasonable hours at the DfI Roads offices of the Department – Moygashel Depot, 1 Main Road, Moygashel, Dungannon BT71 7QR and Headquarters, Room 2-01, Clarence Court, 10-18 Adelaide Street, Belfast BT2 8GB.

Anyone who wishes to object to the proposed vesting order being made must write to the Divisional Manager, DfI, Roads- Western – County Hall, Drumragh Avenue, Omagh BT79 7AF before the 16th October 2017, giving your reasons.

Information you provide in your response, including **personal information**, could be published or disclosed under the Freedom of Information Act 2000 (FOIA) or the Environmental Information Regulations 2004 (EIR). For further details on confidentiality and FOIA/EIR please refer to www.ico.org.uk.

Signed DJ Millar
Authorised Officer

Date: 8 August 2017



Reproduced from Ordnance Survey of Northern Ireland data with the permission of the Controller, Crown Copyright 2004. MOU36

PROJECT:		KILLYMAN ROAD CYCLEPATH PHASE 2					
LANDOWNER DETAILS:		LANDPLAN		AMENDMENT		ISSUE	DATE
				INITIALS	SIGNATURE		DATE
				DRAWN: TF			16 JUNE17
				CHECKED: IN			16 JUNE17
				APPROVED: SC			16 JUNE17
DRWG NO:	LP	LAND AREA:	0.0215ha	transportni Design and Consultancy Services County Hall Drumragh Ave Omagh BT79 7AF Telephone: (028) 8225 4100 Fax: (028) 8225 4110 Crown Copyright Reserved			
SCALE:	1:1250 (A4)	ROADBED AREA:	0.0215ha				
OS SHEET NO's:	160-15-NE4	RIVERBED AREA:	0.0000ha				
		TOTAL AREA:		0.0769ha			

