



OAV Routes



Legend

- OAV1_1
- OAV1_2
- OAV1_3
- OAV1_4
- OAV1_5
- OAV2_1
- OAV2_2
- OAV2_3
- OAV2_4
- OAV2_5

0 2,400 4,800 9,600 14,400 19,200 Meters



Comhairle Ceantair
Lár Uladh
Mid Ulster
District Council

This material is based upon Crown Copyright
and is reproduced with the permission of Land
& Property Services under delegated authority
from the Controller of Her Majestys Stationary
Office © Crowncopyright and database rights.

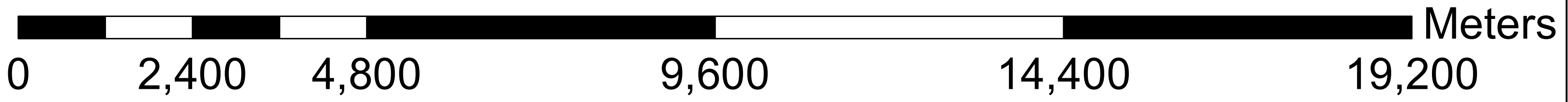
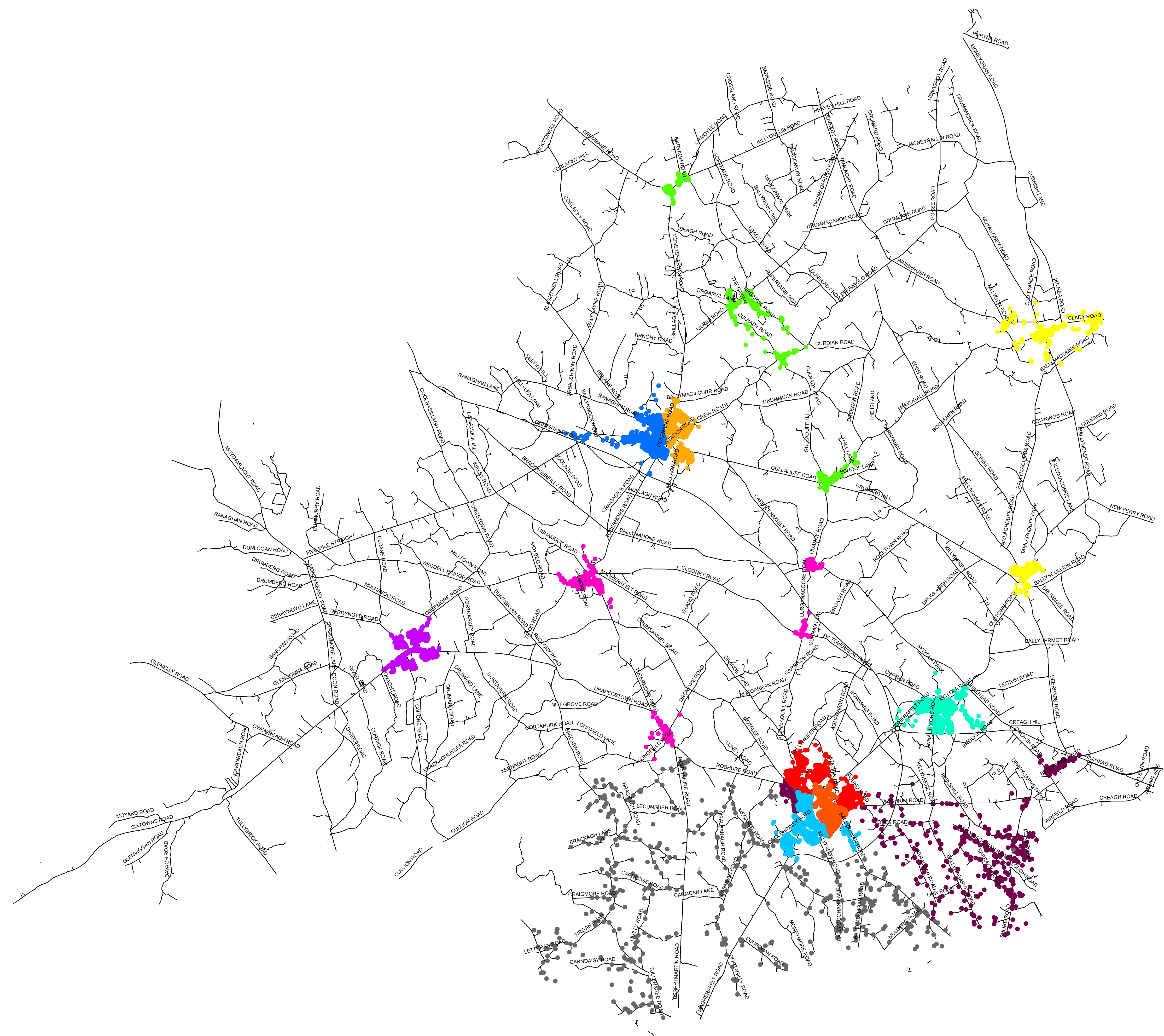

Author: Nicky Doris

Date: 24/10/2017

Dept: ICT

Authority License No: CS & LA 156

Large Vehicle Routes

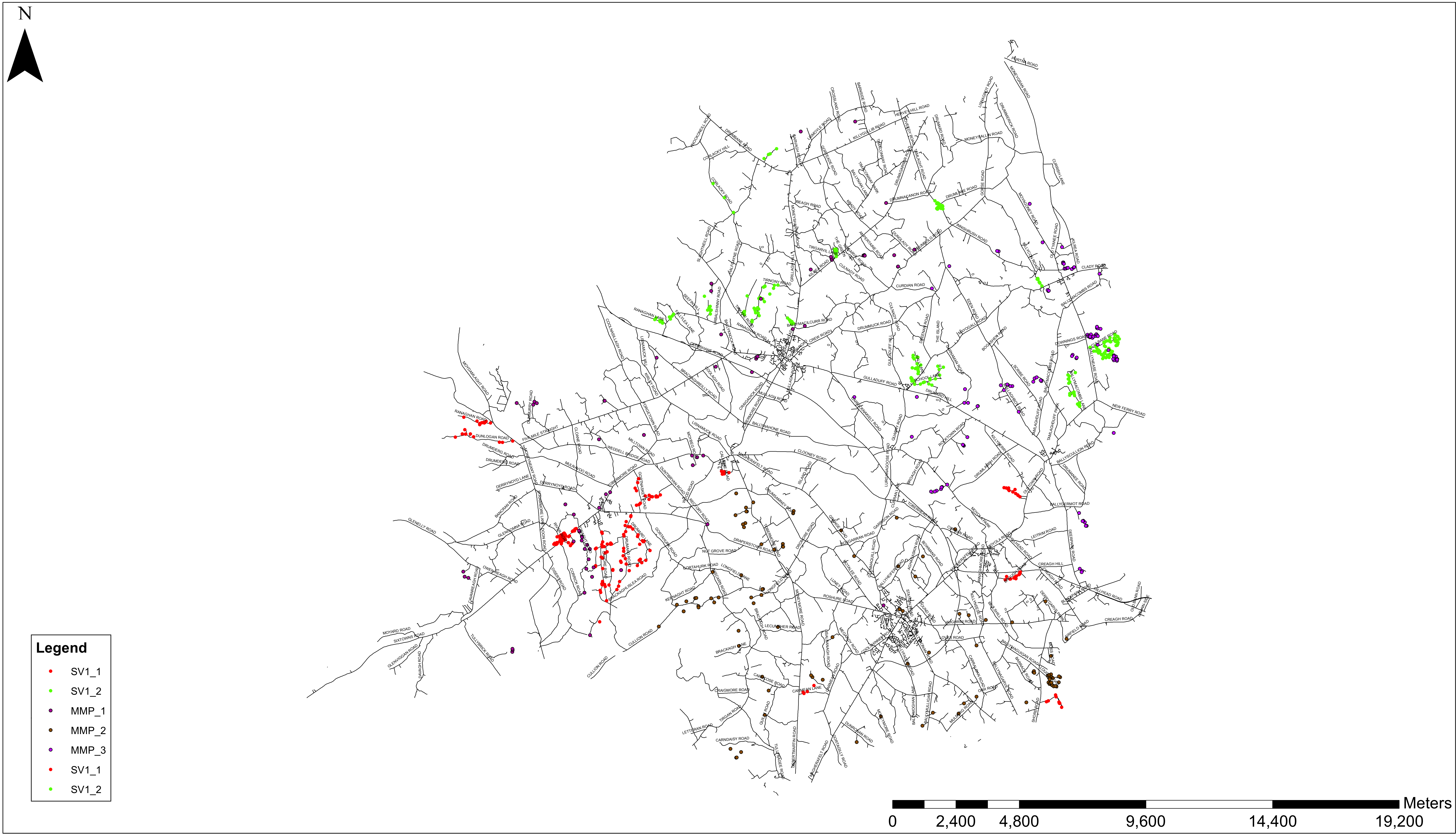


Comhairle Ceantair
Lár Uladh
Mid Ulster
District Council

This material is based upon Crown Copyright and is reproduced with the permission of Land & Property Services under delegated authority from the Controller of Her Majestys Stationary Office © Crowncopyright and database rights.

Author: Nicky Doris
Date: 24/10/2017
Dept: ICT
Authority License No: CS & LA 156

Small Vehicle Routes



Comhairle Ceantair
Lár Uladh
Mid Ulster
District Council

This material is based upon Crown Copyright and is reproduced with the permission of Land & Property Services under delegated authority from the Controller of Her Majestys Stationary Office © Crowncopyright and database rights.

Author: Nicky Doris
Date: 24/10/2017
Dept: ICT
Authority License No: CS & LA 156